



Iowa Mississippi River Parkway Commission
**IOWA GREAT RIVER ROAD
 INTRINSIC RESOURCES INVENTORY**

SCOTT COUNTY MAP SET

May 10, 2015



Prepared by:



DAVID L. DAHLQUIST ASSOCIATES, LLC

The 2015 Corridor Management Plan Library for the Iowa Great River Road

A comprehensive collection of data, research findings, reports, maps, and presentations which provide additional detail and support for the 2015 Corridor Management Plan of the Iowa Great River Road. Each document is referenced with a lettered icon and title. Document files can be downloaded at www.iowadot.gov/iowasbyways/IAGRR-CMP.html and www.ddaforum.com/DocumentLibrary.aspx.



Iowa Great River Road Designated Route Update

Map atlases for the ten Iowa Great River Road counties illustrating the routing of the Byway.



Summary Report of Representative Intrinsic Qualities and Resources, Tabulation and Map Sets

Report, tabulations and map county atlases of the intrinsic resources of the Iowa Great River Road.



Condition of the Road Report

A review of the existing conditions associated with the Iowa Great Road using 14 key topics recommended by the Federal Highway Administration.



Iowa Great River Road Route Traffic Data and Safety Report

A tabular presentation of traffic data and safety indicators for segments of the Iowa Great River Road prepared by the Iowa Department of Transportation.



Iowa Great River Road Document Library

An extensive listing of a wide variety of reference documents pertaining to the Mississippi River as well as the National and Iowa Great River Road.



Report of Spring 2012 Stakeholder Meetings

A complete report of the production, results, and public direction provided during the Spring 2012 Stakeholder Meetings.



The 2013 Iowa Great River Road Visitor Survey

Summary report, detailed result tabulation, and survey instrument for the 2013 Iowa Great River Road Visitor Survey.



The 2013 Iowa Great River Road Resident Survey

Summary report, detailed result tabulation, and survey instrument for the 2013 Iowa Great River Road Resident Survey.



Report of Spring 2014 Stakeholder Meetings

A complete report of the production, results, and public direction provided during the Spring 2014 Stakeholder Meetings.



Iowa Mississippi River Parkway Commission Stakeholder List

A tabular presentation of the contact listing for the Iowa Mississippi River Parkway Commission current as of January 2015. (Available upon request to the Commission)



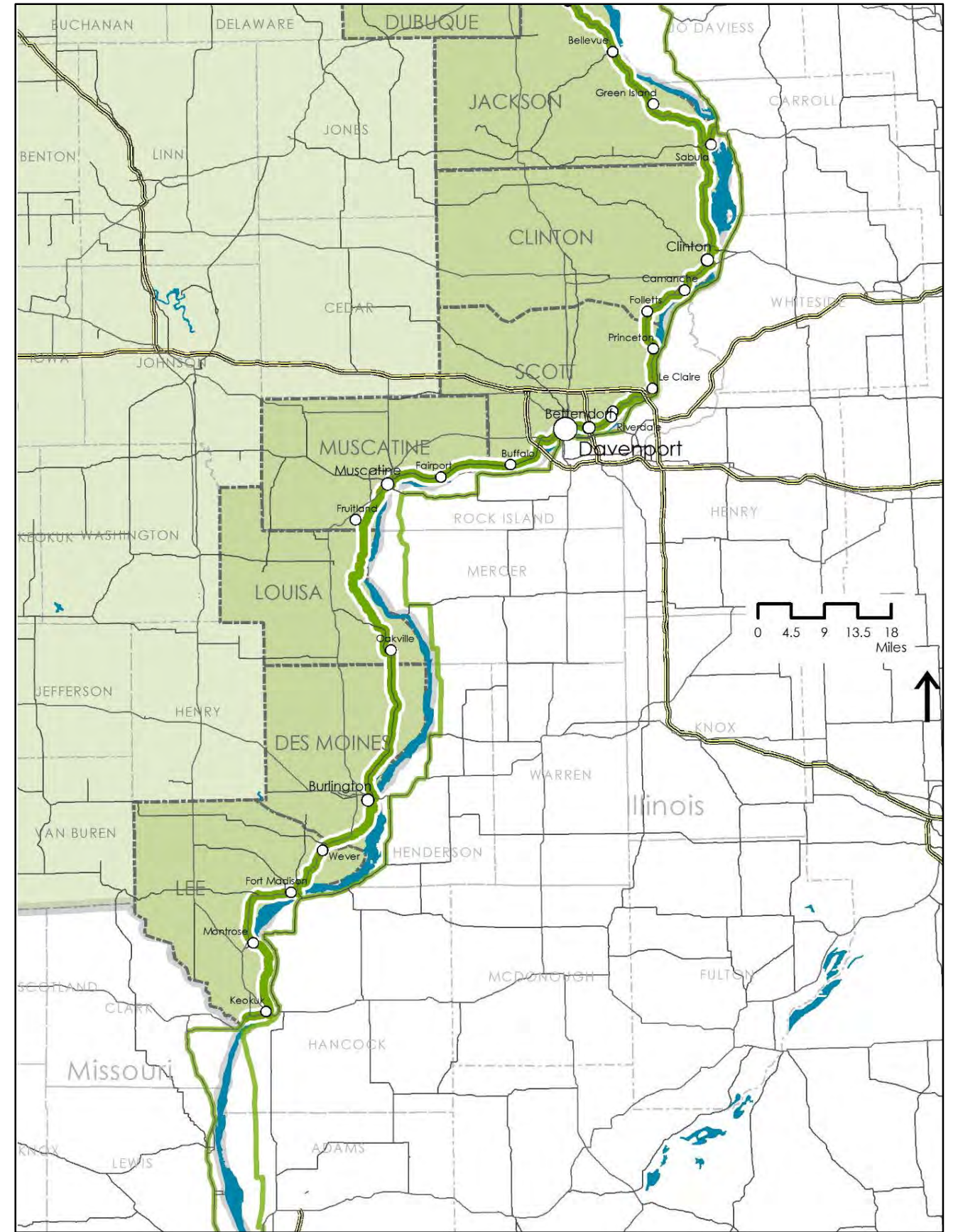
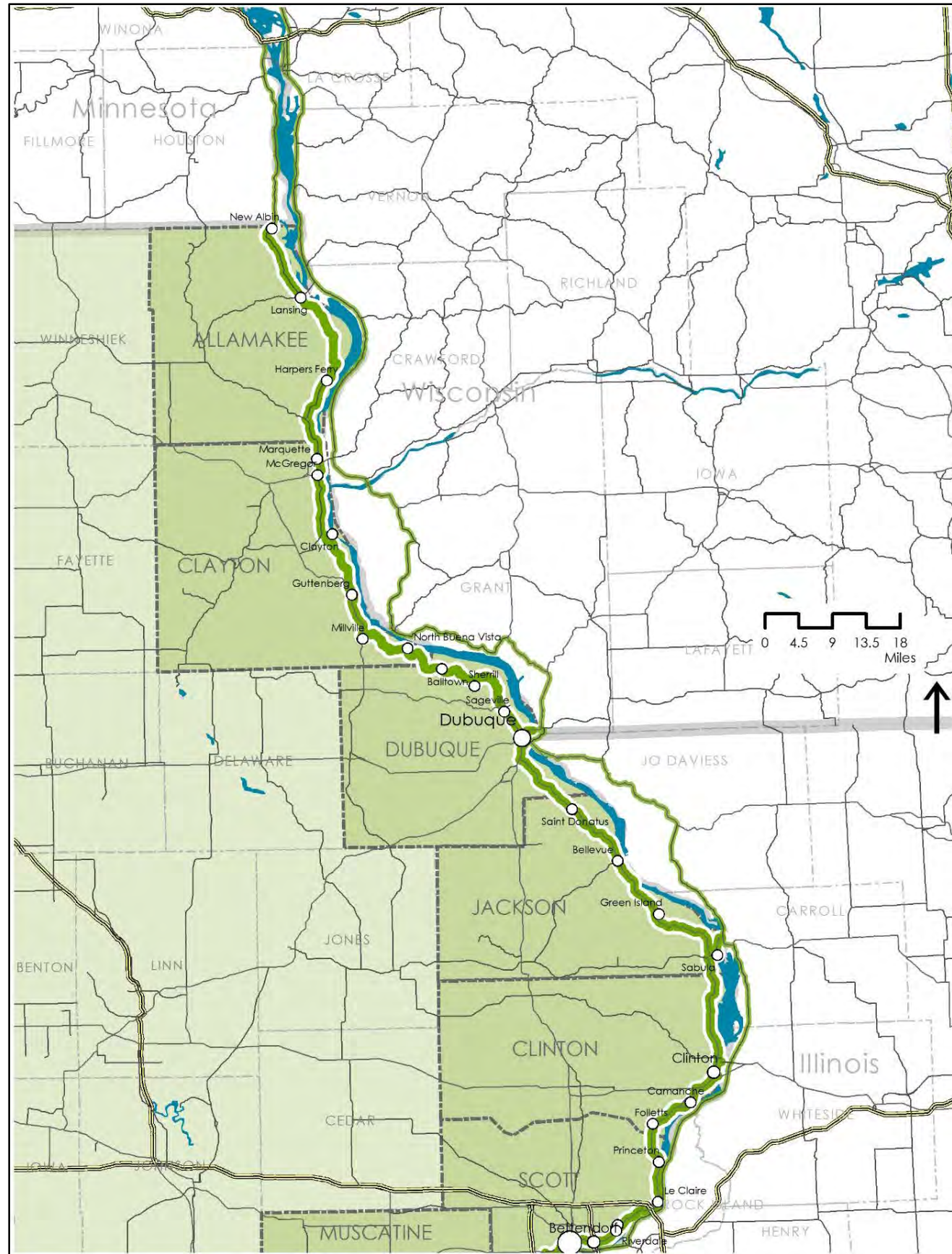
Core Management Directions, Actions, and Financial Considerations


Detailed background and descriptions of Actions and financial considerations supporting the Core Management Directions of the Iowa Great River Road.



Great River Road Interpretive Plan and Tool Kit

A comprehensive guide for themes and stories for interpreting the entire Great River Road.





Iowa Great River Road National Scenic Byway

Intrinsic Resources

DAVID L. DAHLQUIST ASSOCIATES, LLC

Origin of geo-data: Iowa DOT, ESRI, Inc., and David L. Dahlquist Associates.

The opinions, findings, and conclusions expressed in this publication are those of the author and not necessarily those of the Iowa Department of Transportation or of the Federal Highway Administration.



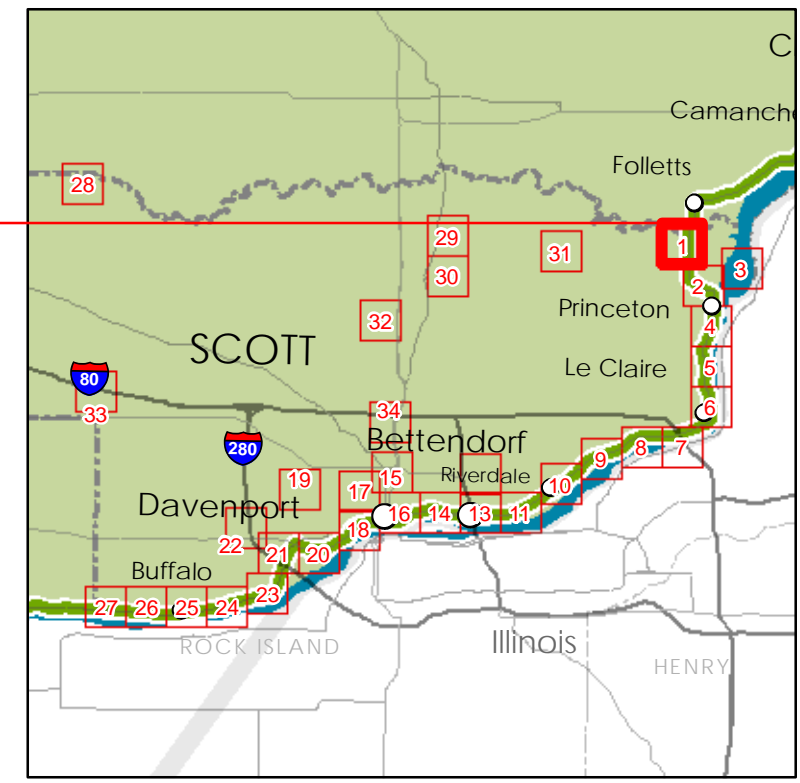
This document issued on:
Sunday, May 10, 2015

- County Abbreviations
- AL Allamakee
 - CY Clayton
 - DU Dubuque
 - JA Jackson
 - CL Clinton
 - SC Scott
 - MU Muscatine
 - LO Louisa
 - DM Des Moines
 - LE Lee

Legend

- Sc Scenic Resource
- Na Natural Resource
- Hi Historical Resource
- Ar Archeological Resource
- Cu Cultural Resource
- Re Recreational Resource
- GRR Interpretive Center
- In Interpretative Communications
- VC Visitor Center
- ◆ MR Mississippi River Access or View
- SA Supplemental Attraction
- Iowa Great River Road

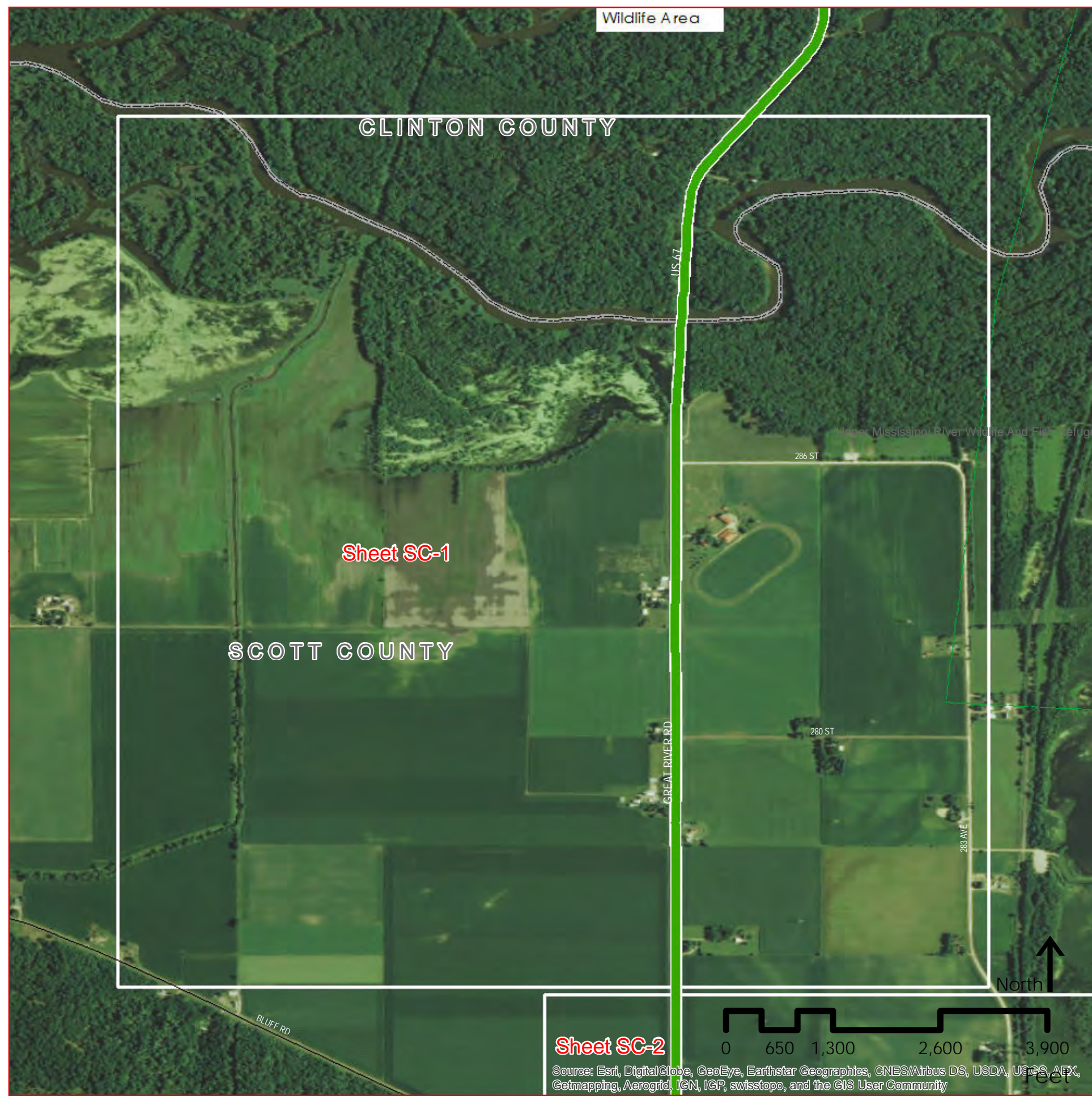
County Location



State Location




Scott County
Sheet SC 1 of 34



Sheet SC-1

Sheet SC-2

Source: Esri, DigitalGlobe, GeoEye, Earthstar Geographics, CNES/Airbus DS, USDA, USGS, AEX, Getmapping, Aerogrid, IGN, IGP, swisstopo, and the GIS User Community



Iowa Great River Road National Scenic Byway

Intrinsic Resources

DAVID L. DAHLQUIST ASSOCIATES, LLC

Origin of geo-data: Iowa DOT, ESRI, Inc., and David L. Dahlquist Associates.

The opinions, findings, and conclusions expressed in this publication are those of the author and not necessarily those of the Iowa Department of Transportation or of the Federal Highway Administration.



This document issued on:
Sunday, May 10, 2015

County Abbreviations

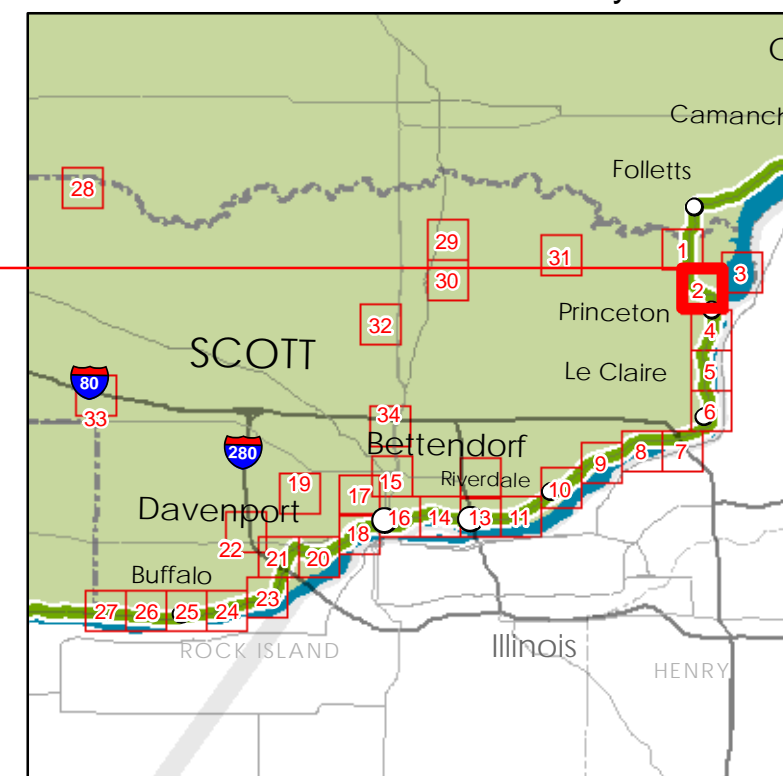
- AL Allamakee
- CY Clayton
- DU Dubuque
- JA Jackson
- CL Clinton
- SC Scott
- MU Muscatine
- LO Louisa
- DM Des Moines
- LE Lee

Legend

- Sc Scenic Resource
- Na Natural Resource
- Hi Historical Resource
- Ar Archeological Resource
- Cu Cultural Resource
- Re Recreational Resource
- GRR Interpretive Center
- In Interpretative Communications
- VC Visitor Center
- ◆ MR Mississippi River Access or View
- SA Supplemental Attraction
- Iowa Great River Road



County Location




State Location



Scott County
Sheet SC 2 of 34

Source: Esri, DigitalGlobe, GeoEye, Earthstar Geographics, CNES/Airbus DS, USDA, USGS, AEX, Getmapping, Aerogrid, IGN, IGP, swisstopo, and the GIS User Community



Iowa Great River Road National Scenic Byway

Intrinsic Resources

DAVID L. DAHLQUIST ASSOCIATES, LLC

Origin of geo-data: Iowa DOT, ESRI, Inc., and David L. Dahlquist Associates.

The opinions, findings, and conclusions expressed in this publication are those of the author and not necessarily those of the Iowa Department of Transportation or of the Federal Highway Administration.



This document issued on:
Sunday, May 10, 2015

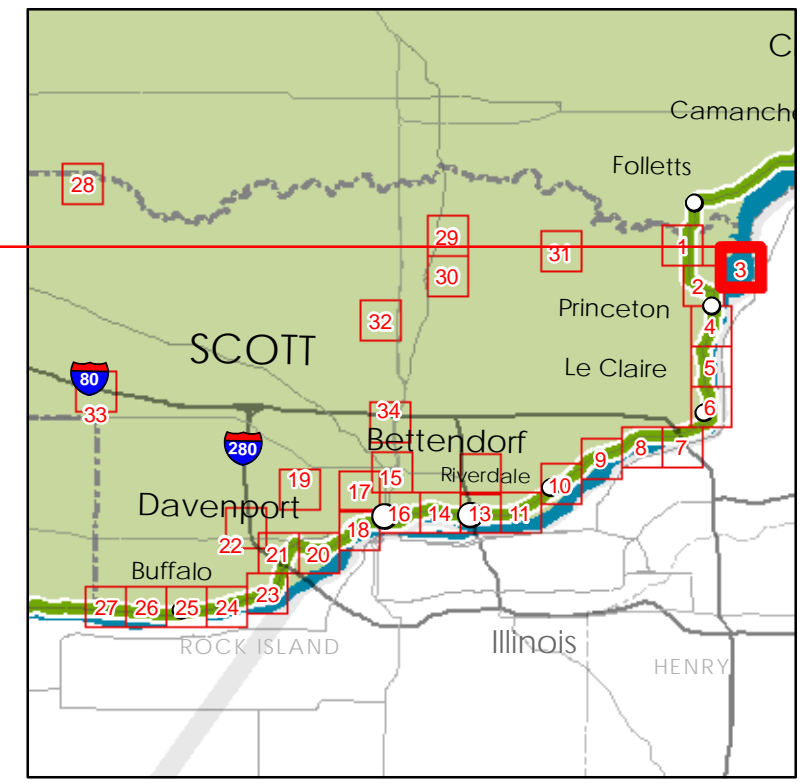
- County Abbreviations
- AL Allamakee
 - CY Clayton
 - DU Dubuque
 - JA Jackson
 - CL Clinton
 - SC Scott
 - MU Muscatine
 - LO Louisa
 - DM Des Moines
 - LE Lee

Legend

- Sc Scenic Resource
- Na Natural Resource
- Hi Historical Resource
- Ar Archeological Resource
- Cu Cultural Resource
- Re Recreational Resource
- GRR Interpretive Center
- In Interpretative Communications
- VC Visitor Center
- ◆ MR Mississippi River Access or View
- SA Supplemental Attraction
- Iowa Great River Road



County Location




State Location



Scott County
Sheet SC 3 of 34

Source: Esri, DigitalGlobe, GeoEye, Earthstar Geographics, CNES/Airbus DS, USDA, USGS, AFX, Getmapping, Aerogrid, IGN, IGP, swisstopo, and the GIS User Community



Iowa Great River Road National Scenic Byway

Intrinsic Resources

DAVID L. DAHLQUIST ASSOCIATES, LLC

Origin of geo-data: Iowa DOT, ESRI, Inc., and David L. Dahlquist Associates.

The opinions, findings, and conclusions expressed in this publication are those of the author and not necessarily those of the Iowa Department of Transportation or of the Federal Highway Administration.



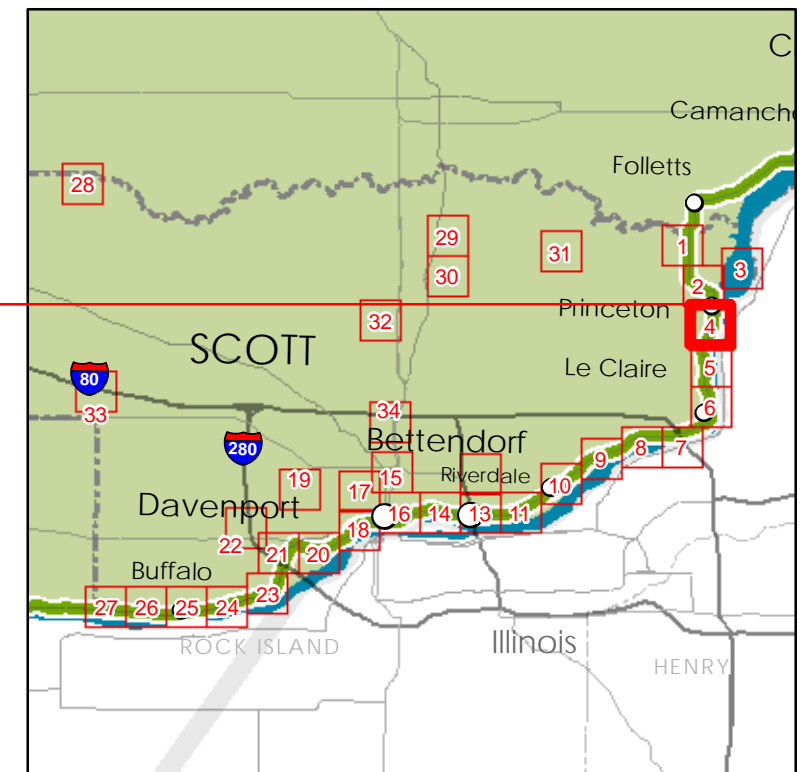
This document issued on:
Sunday, May 10, 2015

- County Abbreviations
- AL Allamakee
 - CY Clayton
 - DU Dubuque
 - JA Jackson
 - CL Clinton
 - SC Scott
 - MU Muscatine
 - LO Louisa
 - DM Des Moines
 - LE Lee

Legend

- Sc Scenic Resource
- Na Natural Resource
- Hi Historical Resource
- Ar Archeological Resource
- Cu Cultural Resource
- Re Recreational Resource
- GRR Interpretive Center
- In Interpretative Communications
- VC Visitor Center
- ◆ MR Mississippi River Access or View
- SA Supplemental Attraction
- Iowa Great River Road

County Location



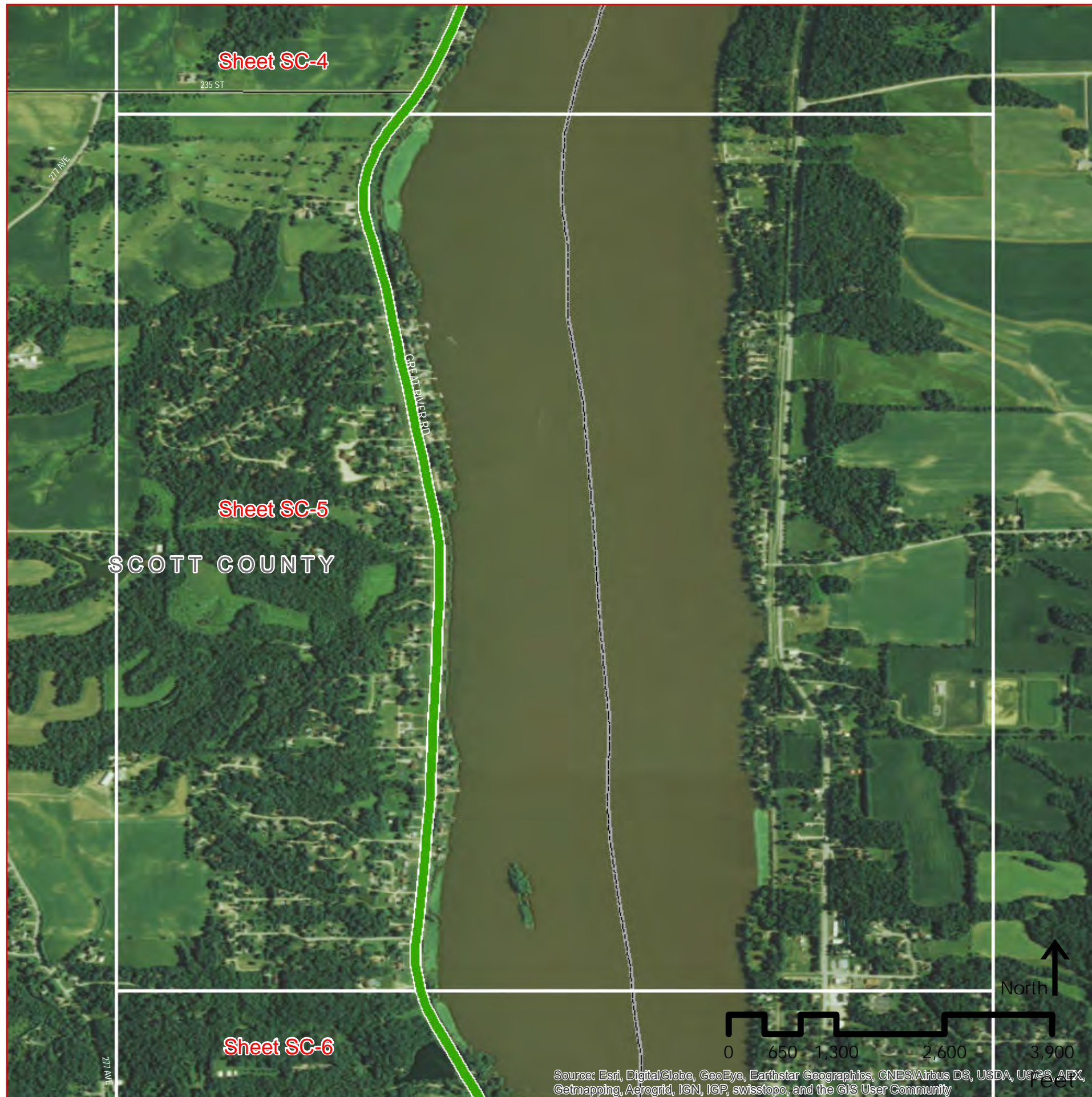
State Location



Scott County
Sheet SC 4 of 34



Source: Esri, DigitalGlobe, GeoEye, Earthstar Geographics, CNES/Airbus DS, USDA, USGS, AEX, Getmapping, Aerogrid, IGN, IGP, swisstopo, and the GIS User Community



Source: Esri, DigitalGlobe, GeoEye, Earthstar Geographics, CNES/Airbus DS, USDA, USGS, AEX, Getmapping, Aerogrid, IGN, IGP, swisstopo, and the GIS User Community

Iowa Great River Road National Scenic Byway



Intrinsic Resources

DAVID L. DAHLQUIST ASSOCIATES, LLC

Origin of geo-data: Iowa DOT, ESRI, Inc., and David L. Dahlquist Associates.

The opinions, findings, and conclusions expressed in this publication are those of the author and not necessarily those of the Iowa Department of Transportation or of the Federal Highway Administration.



This document issued on:
Sunday, May 10, 2015

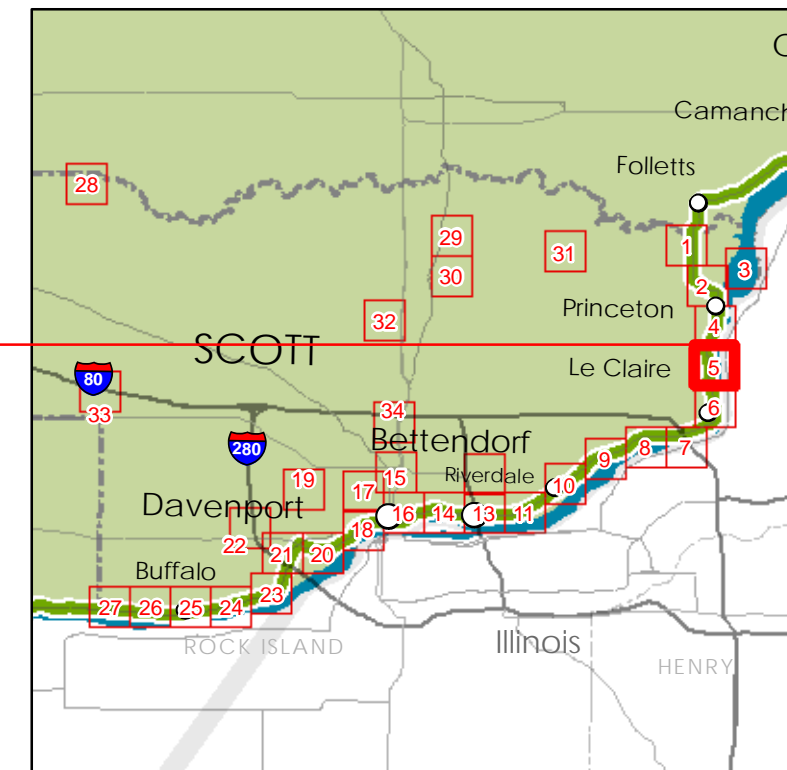
County Abbreviations

- AL Allamakee
- CY Clayton
- DU Dubuque
- JA Jackson
- CL Clinton
- SC Scott
- MU Muscatine
- LO Louisa
- DM Des Moines
- LE Lee

Legend

- Sc Scenic Resource
- Na Natural Resource
- Hi Historical Resource
- Ar Archeological Resource
- Cu Cultural Resource
- Re Recreational Resource
- GRR Interpretive Center
- In Interpretative Communications
- VC Visitor Center
- ◆ MR Mississippi River Access or View
- SA Supplemental Attraction
- Iowa Great River Road

County Location




State Location



Scott County

Sheet SC 5 of 34



Iowa Great River Road National Scenic Byway

Intrinsic Resources

DAVID L. DAHLQUIST ASSOCIATES, LLC

Origin of geo-data: Iowa DOT, ESRI, Inc., and David L. Dahlquist Associates.

The opinions, findings, and conclusions expressed in this publication are those of the author and not necessarily those of the Iowa Department of Transportation or of the Federal Highway Administration.



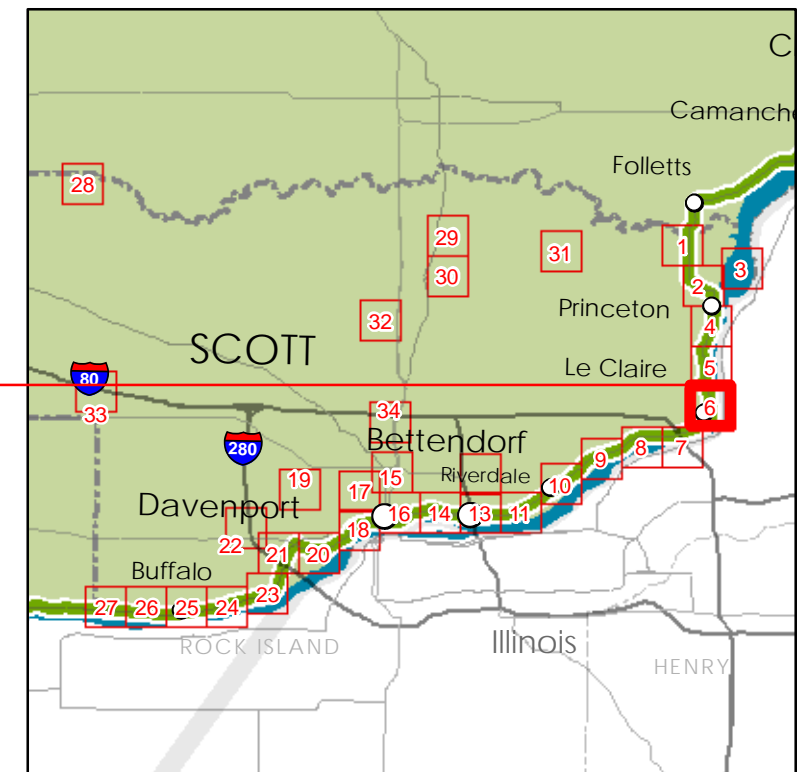
This document issued on:
Sunday, May 10, 2015

- County Abbreviations
- AL Allamakee
 - CY Clayton
 - DU Dubuque
 - JA Jackson
 - CL Clinton
 - SC Scott
 - MU Muscatine
 - LO Louisa
 - DM Des Moines
 - LE Lee

Legend

- Sc Scenic Resource
- Na Natural Resource
- Hi Historical Resource
- Ar Archeological Resource
- Cu Cultural Resource
- Re Recreational Resource
- GRR Interpretive Center
- In Interpretative Communications
- VC Visitor Center
- ◆ MR Mississippi River Access or View
- SA Supplemental Attraction
- Iowa Great River Road

County Location



State Location



Scott County
Sheet SC 6 of 34



Source: Esri, DigitalGlobe, GeoEye, Earthstar Geographics, CNES/Airbus DS, USDA, USGS, AEX, Getmapping, Aerogrid, IGN, IGP, swisstopo, and the GIS User Community



Intrinsic Resources

DAVID L. DAHLQUIST ASSOCIATES, LLC

Origin of geo-data: Iowa DOT, ESRI, Inc., and David L. Dahlquist Associates.

The opinions, findings, and conclusions expressed in this publication are those of the author and not necessarily those of the Iowa Department of Transportation or of the Federal Highway Administration.



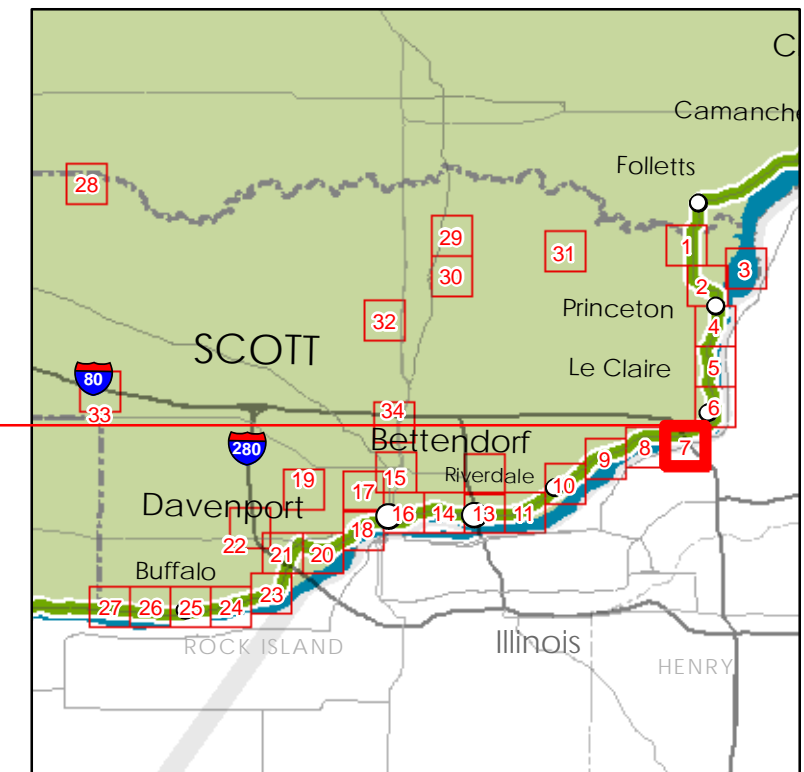
Legend

- Sc Scenic Resource
- Na Natural Resource
- Hi Historical Resource
- Ar Archeological Resource
- Cu Cultural Resource
- Re Recreational Resource
- GRR Interpretive Center
- In Interpretative Communications
- VC Visitor Center
- ◆ MR Mississippi River Access or View
- SA Supplemental Attraction
- Iowa Great River Road

This document issued on:
Sunday, May 10, 2015

- County Abbreviations
- AL Allamakee
 - CY Clayton
 - DU Dubuque
 - JA Jackson
 - CL Clinton
 - SC Scott
 - MU Muscatine
 - LO Louisa
 - DM Des Moines
 - LE Lee

County Location




State Location



Scott County

Sheet SC 7 of 34



Iowa Great River Road National Scenic Byway

Intrinsic Resources

DAVID L. DAHLQUIST ASSOCIATES, LLC

Origin of geo-data: Iowa DOT, ESRI, Inc., and David L. Dahlquist Associates.

The opinions, findings, and conclusions expressed in this publication are those of the author and not necessarily those of the Iowa Department of Transportation or of the Federal Highway Administration.

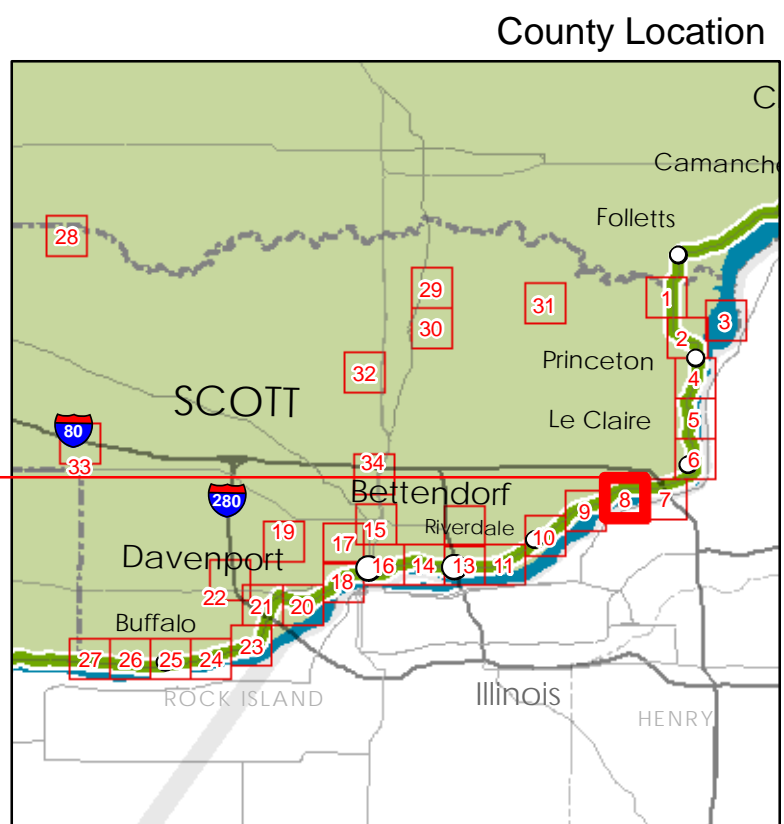
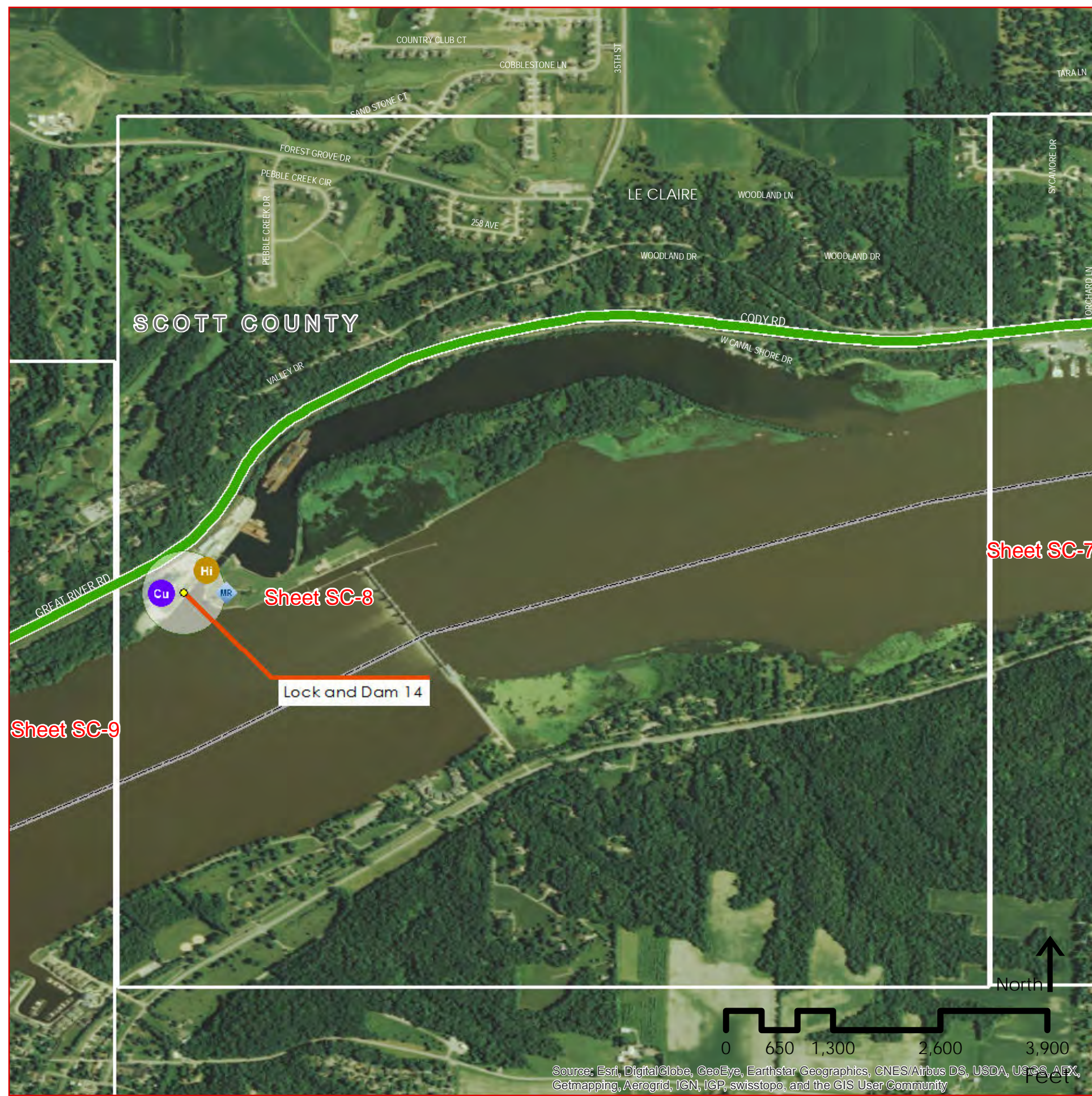


This document issued on:
Sunday, May 10, 2015

- County Abbreviations
- AL Allamakee
 - CY Clayton
 - DU Dubuque
 - JA Jackson
 - CL Clinton
 - SC Scott
 - MU Muscatine
 - LO Louisa
 - DM Des Moines
 - LE Lee

Legend

- Sc Scenic Resource
- Na Natural Resource
- Hi Historical Resource
- Ar Archeological Resource
- Cu Cultural Resource
- Re Recreational Resource
- GRR Interpretive Center
- In Interpretative Communications
- VC Visitor Center
- ◆ MR Mississippi River Access or View
- SA Supplemental Attraction
- Iowa Great River Road



State Location



Source: Esri, DigitalGlobe, GeoEye, Earthstar Geographics, CNES/Airbus DS, USDA, USGS, AFX, Getmapping, Aerogrid, IGN, IGP, swisstopo, and the GIS User Community



Intrinsic Resources

DAVID L. DAHLQUIST ASSOCIATES, LLC

Origin of geo-data: Iowa DOT, ESRI, Inc., and David L. Dahlquist Associates.

The opinions, findings, and conclusions expressed in this publication are those of the author and not necessarily those of the Iowa Department of Transportation or of the Federal Highway Administration.



This document issued on:
Sunday, May 10, 2015

- County Abbreviations
- AL Allamakee
 - CY Clayton
 - DU Dubuque
 - JA Jackson
 - CL Clinton
 - SC Scott
 - MU Muscatine
 - LO Louisa
 - DM Des Moines
 - LE Lee

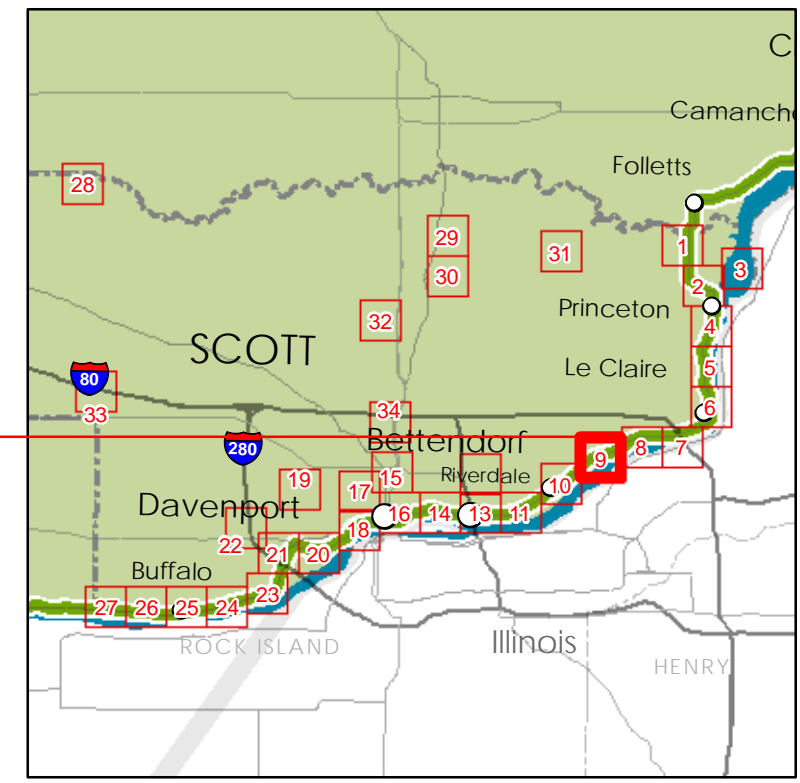
Legend

- Sc Scenic Resource
- Na Natural Resource
- Hi Historical Resource
- Ar Archeological Resource
- Cu Cultural Resource
- Re Recreational Resource
- GRR Interpretive Center
- In Interpretative Communications
- VC Visitor Center
- ◆ MR Mississippi River Access or View
- SA Supplemental Attraction
- Iowa Great River Road

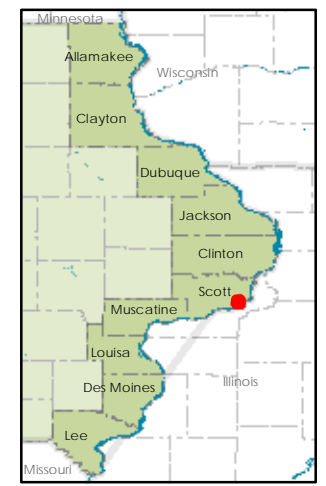


Source: Esri, DigitalGlobe, GeoEye, Earthstar Geographics, CNES/Airbus DS, USDA, USGS, AEX, Getmapping, Aerogrid, IGN, IGP, swisstopo, and the GIS User Community


County Location



State Location



Scott County
Sheet SC 9 of 34



Iowa Great River Road National Scenic Byway

Intrinsic Resources

DAVID L. DAHLQUIST ASSOCIATES, LLC

Origin of geo-data: Iowa DOT, ESRI, Inc., and David L. Dahlquist Associates.

The opinions, findings, and conclusions expressed in this publication are those of the author and not necessarily those of the Iowa Department of Transportation or of the Federal Highway Administration.

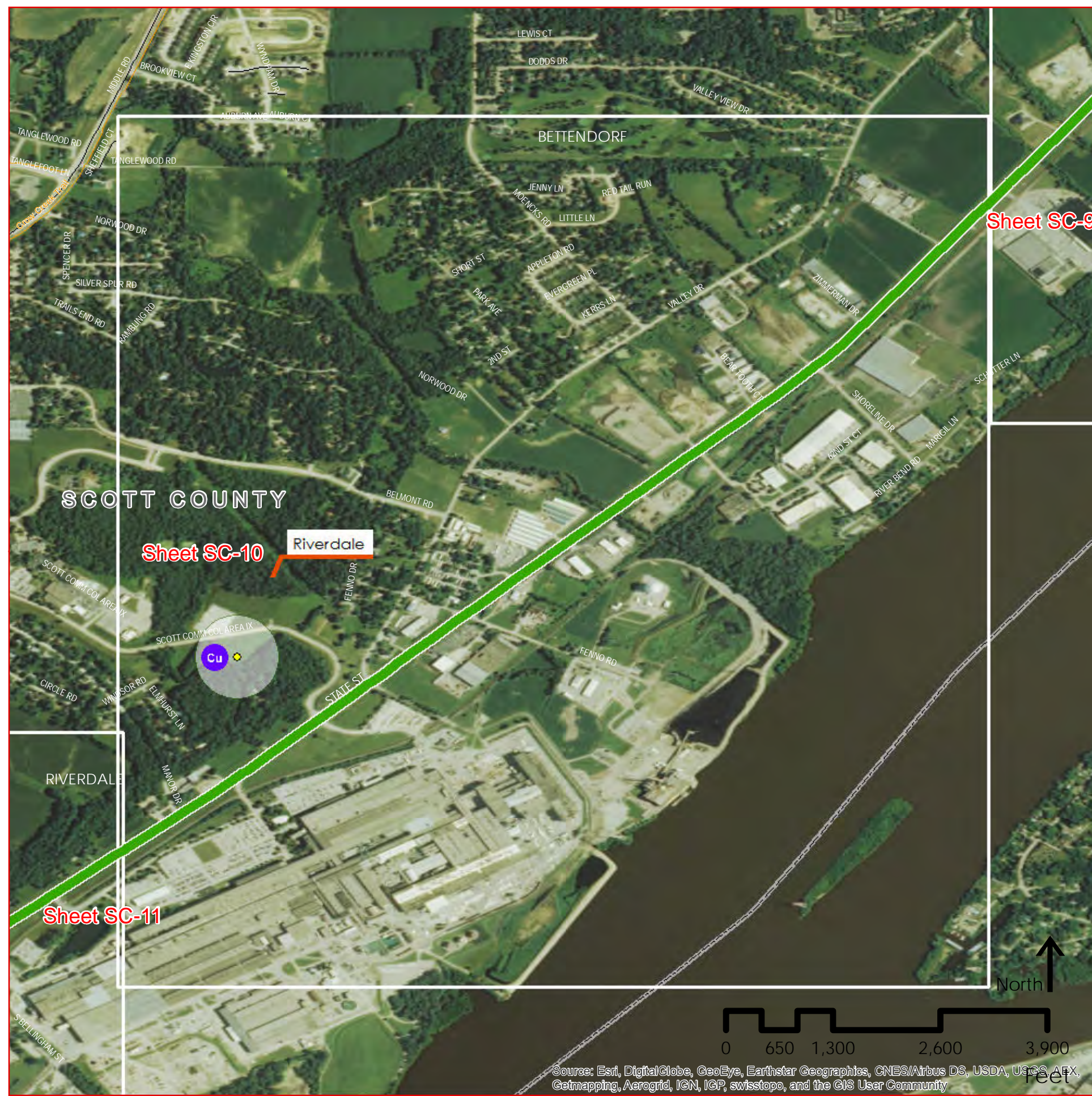


This document issued on:
Sunday, May 10, 2015

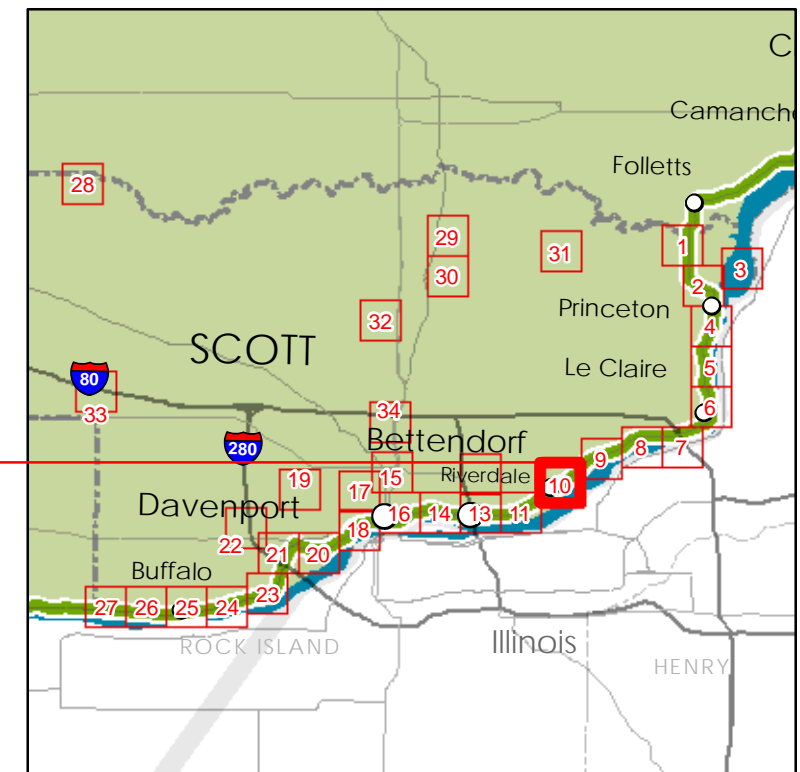
- County Abbreviations
- AL Allamakee
 - CY Clayton
 - DU Dubuque
 - JA Jackson
 - CL Clinton
 - SC Scott
 - MU Muscatine
 - LO Louisa
 - DM Des Moines
 - LE Lee

Legend

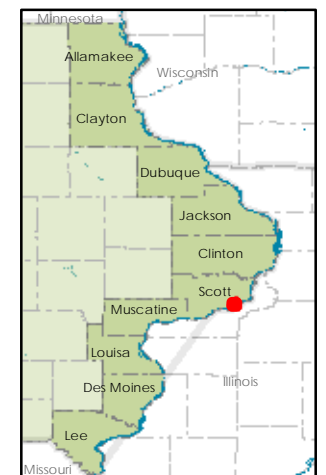
- Sc Scenic Resource
- Na Natural Resource
- Hi Historical Resource
- Ar Archeological Resource
- Cu Cultural Resource
- Re Recreational Resource
- GRR Interpretive Center
- In Interpretative Communications
- VC Visitor Center
- ◆ MR Mississippi River Access or View
- SA Supplemental Attraction
- Iowa Great River Road



County Location

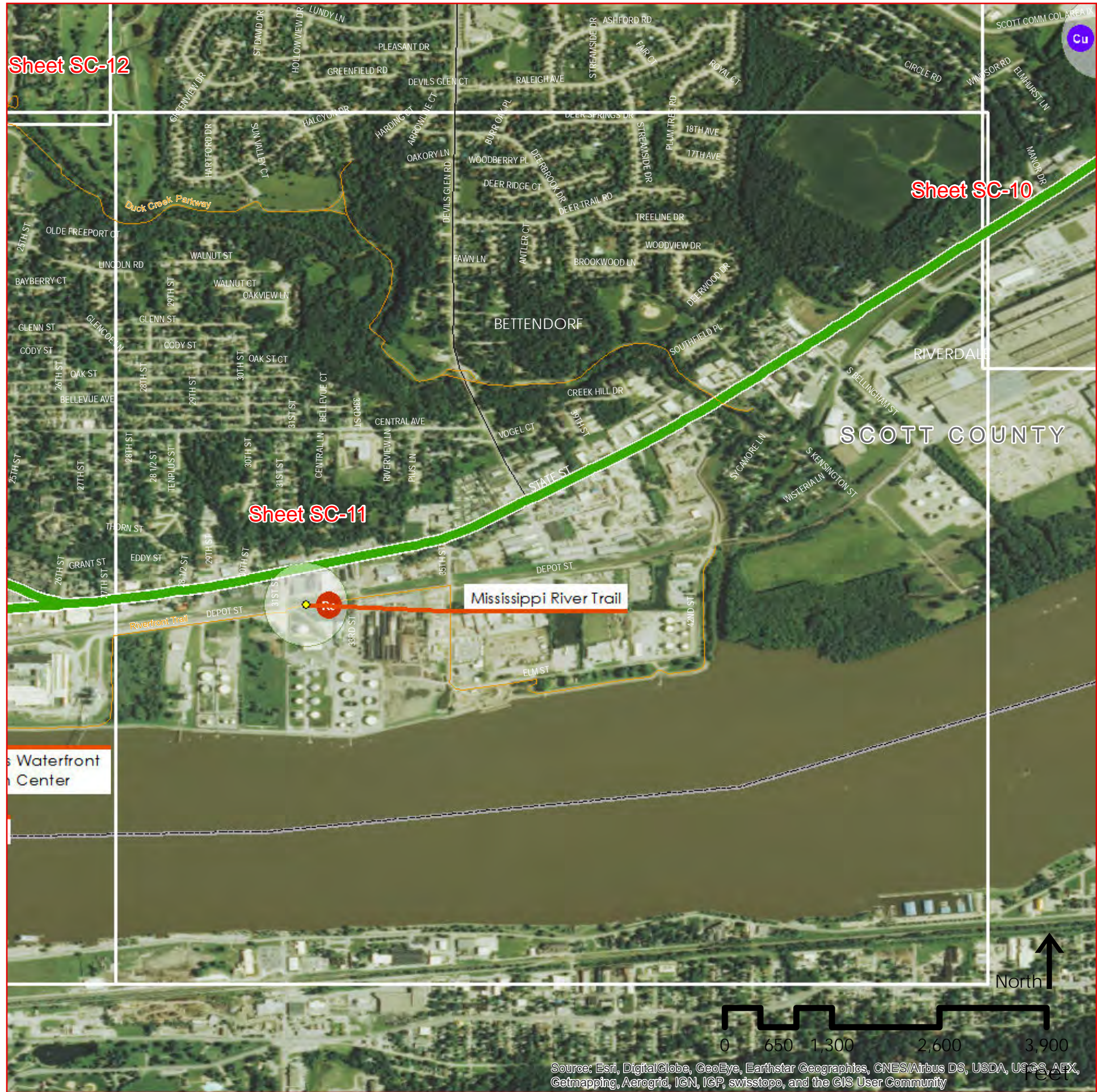


State Location



Scott County
Sheet SC 10 of 34

Source: Esri, DigitalGlobe, GeoEye, Earthstar Geographics, CNES/Airbus DS, USDA, USGS, AEX, Getmapping, Aerogrid, IGN, IGP, swisstopo, and the GIS User Community



Sheet SC-12

Sheet SC-10

Sheet SC-11

Waterfront Center

Mississippi River Trail



Source: Esri, DigitalGlobe, GeoEye, Earthstar Geographics, CNES/Airbus DS, USDA, USGS, AEX, Getmapping, Aerogrid, IGN, IGP, swisstopo, and the GIS User Community

Iowa Great River Road National Scenic Byway



Intrinsic Resources

DAVID L. DAHLQUIST ASSOCIATES, LLC

Origin of geo-data: Iowa DOT, ESRI, Inc., and David L. Dahlquist Associates.

The opinions, findings, and conclusions expressed in this publication are those of the author and not necessarily those of the Iowa Department of Transportation or of the Federal Highway Administration.



This document issued on:
Sunday, May 10, 2015

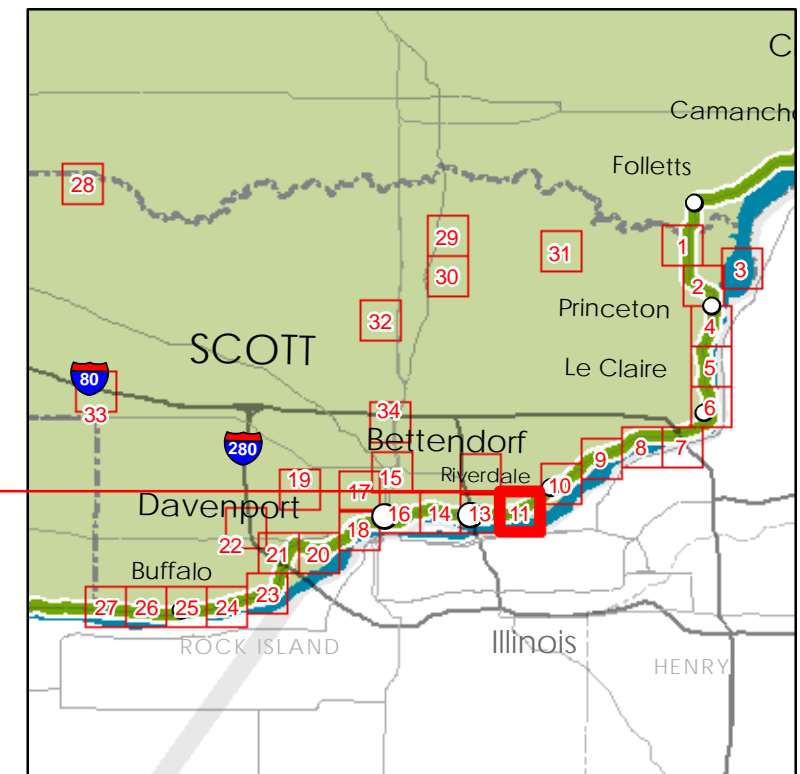
County Abbreviations

- AL Allamakee
- CY Clayton
- DU Dubuque
- JA Jackson
- CL Clinton
- SC Scott
- MU Muscatine
- LO Louisa
- DM Des Moines
- LE Lee

Legend

- Sc Scenic Resource
- Na Natural Resource
- Hi Historical Resource
- Ar Archeological Resource
- Cu Cultural Resource
- Re Recreational Resource
- GRR Interpretive Center
- In Interpretative Communications
- VC Visitor Center
- ◆ MR Mississippi River Access or View
- SA Supplemental Attraction
- Iowa Great River Road

County Location



State Location



Scott County

Sheet SC 11 of 34



Intrinsic Resources

DAVID L. DAHLQUIST ASSOCIATES, LLC

Origin of geo-data: Iowa DOT, ESRI, Inc., and David L. Dahlquist Associates.

The opinions, findings, and conclusions expressed in this publication are those of the author and not necessarily those of the Iowa Department of Transportation or of the Federal Highway Administration.

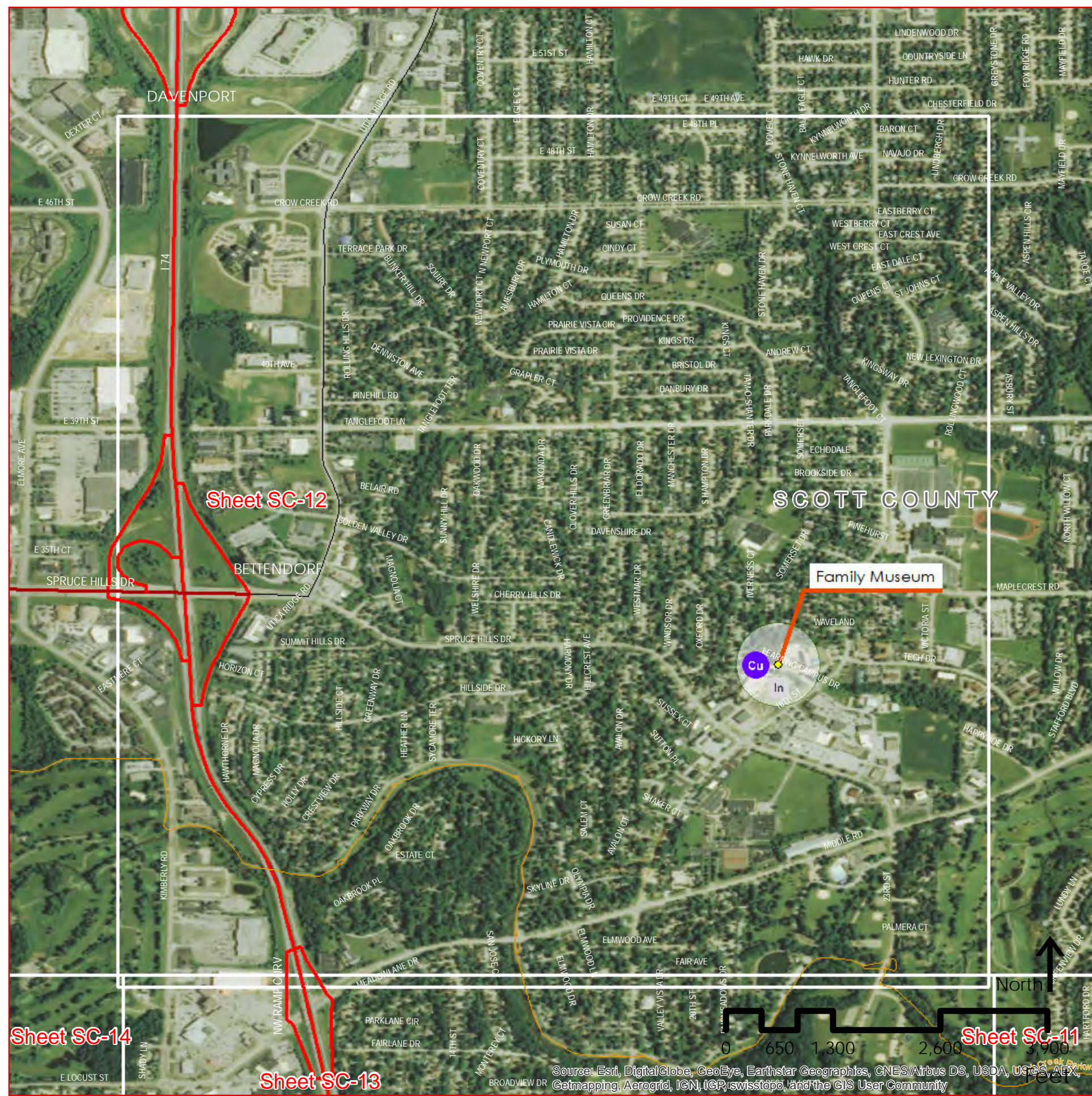


This document issued on:
Sunday, May 10, 2015

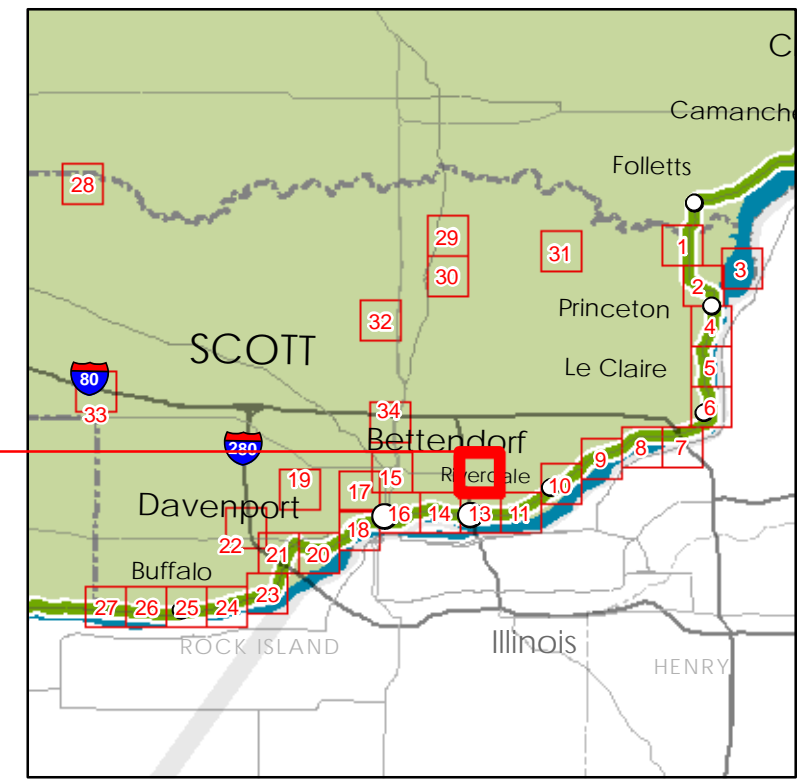
- County Abbreviations
- AL Allamakee
 - CY Clayton
 - DU Dubuque
 - JA Jackson
 - CL Clinton
 - SC Scott
 - MU Muscatine
 - LO Louisa
 - DM Des Moines
 - LE Lee

Legend

- Sc Scenic Resource
- Na Natural Resource
- Hi Historical Resource
- Ar Archeological Resource
- Cu Cultural Resource
- Re Recreational Resource
- GRR Interpretive Center
- In Interpretive Communications
- VC Visitor Center
- ◆ MR Mississippi River Access or View
- SA Supplemental Attraction
- Iowa Great River Road




County Location



State Location



Source: Esri, DigitalGlobe, GeoEye, Earthstar Geographics, CNES/Airbus DS, USDA, USGS, AeroX, Getmapping, Aerogrid, IGN, IGP, swisstopo, and the GIS User Community



Iowa Great River Road National Scenic Byway

Intrinsic Resources

DAVID L. DAHLQUIST ASSOCIATES, LLC

Origin of geo-data: Iowa DOT, ESRI, Inc., and David L. Dahlquist Associates.

The opinions, findings, and conclusions expressed in this publication are those of the author and not necessarily those of the Iowa Department of Transportation or of the Federal Highway Administration.

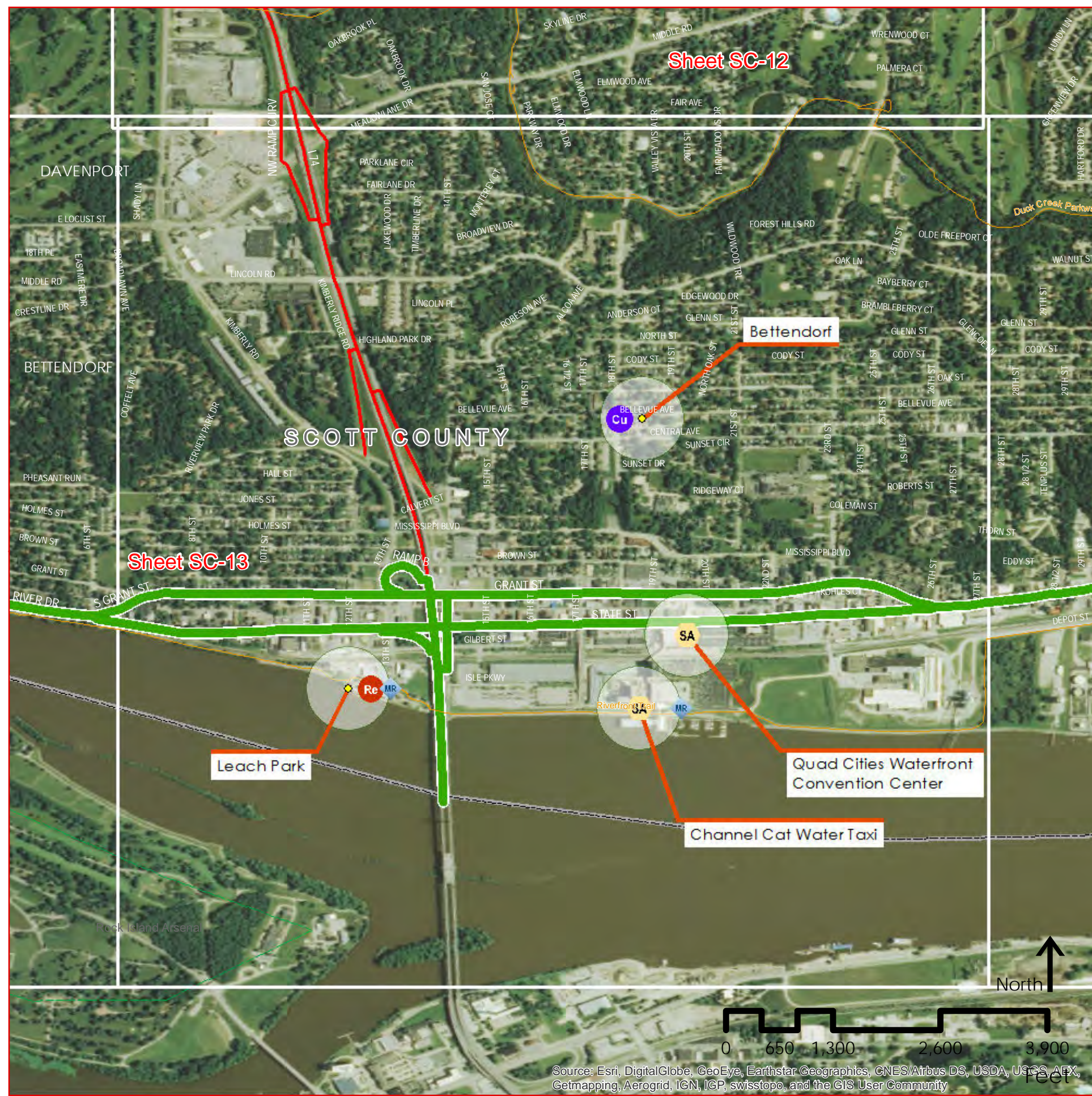


This document issued on:
Sunday, May 10, 2015

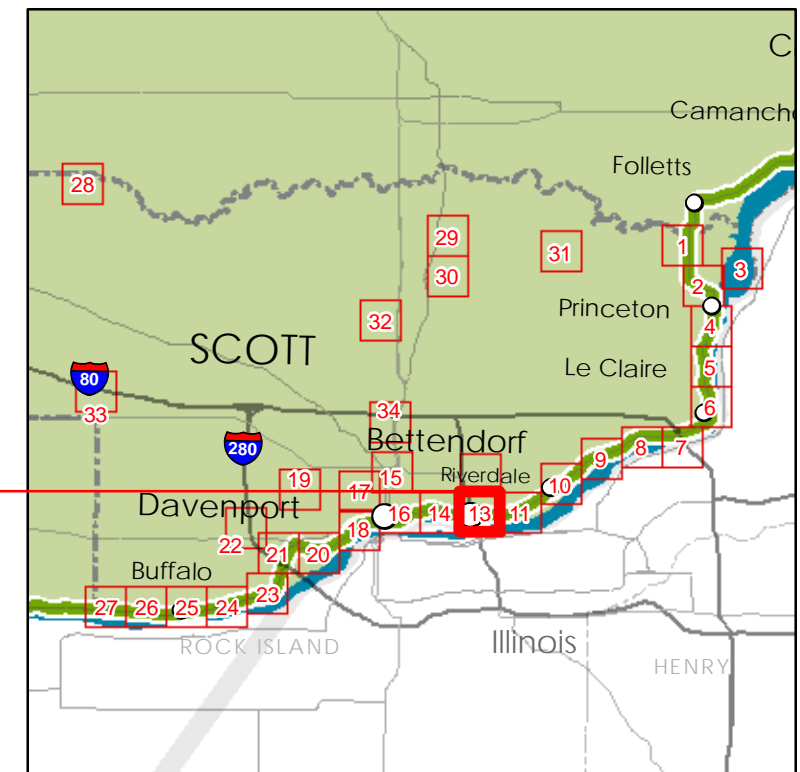
- County Abbreviations
- AL Allamakee
 - CY Clayton
 - DU Dubuque
 - JA Jackson
 - CL Clinton
 - SC Scott
 - MU Muscatine
 - LO Louisa
 - DM Des Moines
 - LE Lee

Legend

- Sc Scenic Resource
- Na Natural Resource
- Hi Historical Resource
- Ar Archeological Resource
- Cu Cultural Resource
- Re Recreational Resource
- GRR Interpretive Center
- In Interpretative Communications
- VC Visitor Center
- ◆ MR Mississippi River Access or View
- SA Supplemental Attraction
- Iowa Great River Road




County Location



State Location





Iowa Great River Road National Scenic Byway

Intrinsic Resources

DAVID L. DAHLQUIST ASSOCIATES, LLC

Origin of geo-data: Iowa DOT, ESRI, Inc., and David L. Dahlquist Associates.

The opinions, findings, and conclusions expressed in this publication are those of the author and not necessarily those of the Iowa Department of Transportation or of the Federal Highway Administration.

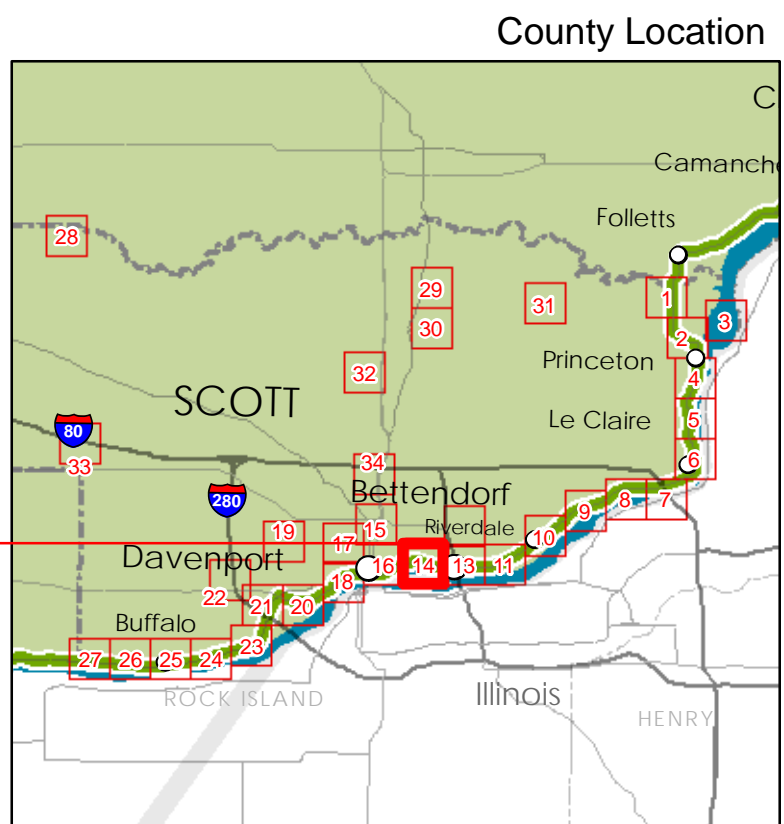
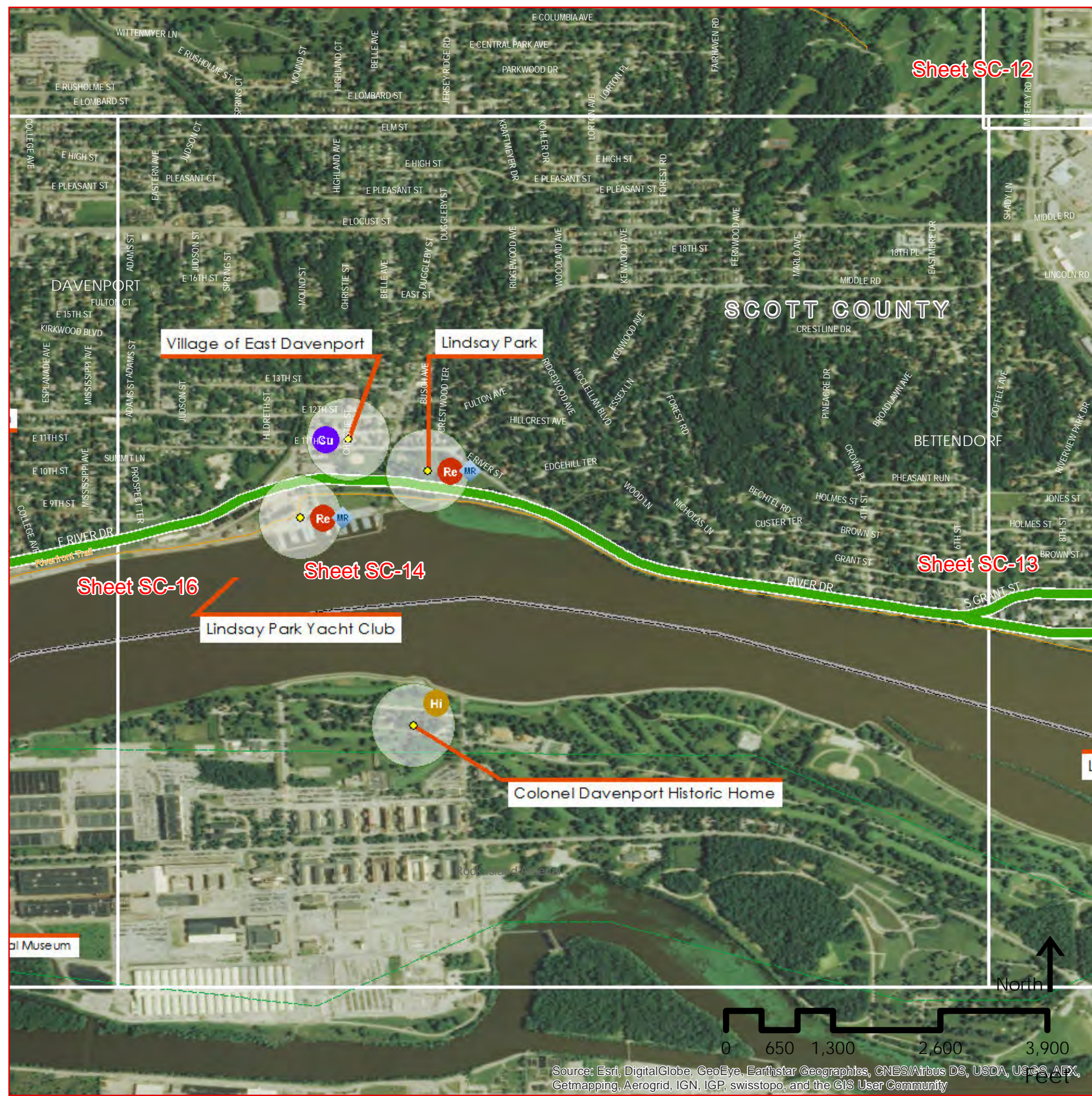


This document issued on:
Sunday, May 10, 2015

- County Abbreviations
- AL Allamakee
 - CY Clayton
 - DU Dubuque
 - JA Jackson
 - CL Clinton
 - SC Scott
 - MU Muscatine
 - LO Louisa
 - DM Des Moines
 - LE Lee

Legend


- Sc Scenic Resource
- Na Natural Resource
- Hi Historical Resource
- Ar Archeological Resource
- Cu Cultural Resource
- Re Recreational Resource
- GRR Interpretive Center
- In Interpretative Communications
- VC Visitor Center
- ◆ MR Mississippi River Access or View
- SA Supplemental Attraction
- Iowa Great River Road



State Location



Source: Esri, DigitalGlobe, GeoEye, Earthstar Geographics, CNES/Airbus DS, USDA, USGS, AEX, Getmapping, Aerogrid, IGN, IGP, swisstopo, and the GIS User Community



Iowa Great River Road National Scenic Byway

Intrinsic Resources

DAVID L. DAHLQUIST ASSOCIATES, LLC

Origin of geo-data: Iowa DOT, ESRI, Inc., and David L. Dahlquist Associates.

The opinions, findings, and conclusions expressed in this publication are those of the author and not necessarily those of the Iowa Department of Transportation or of the Federal Highway Administration.

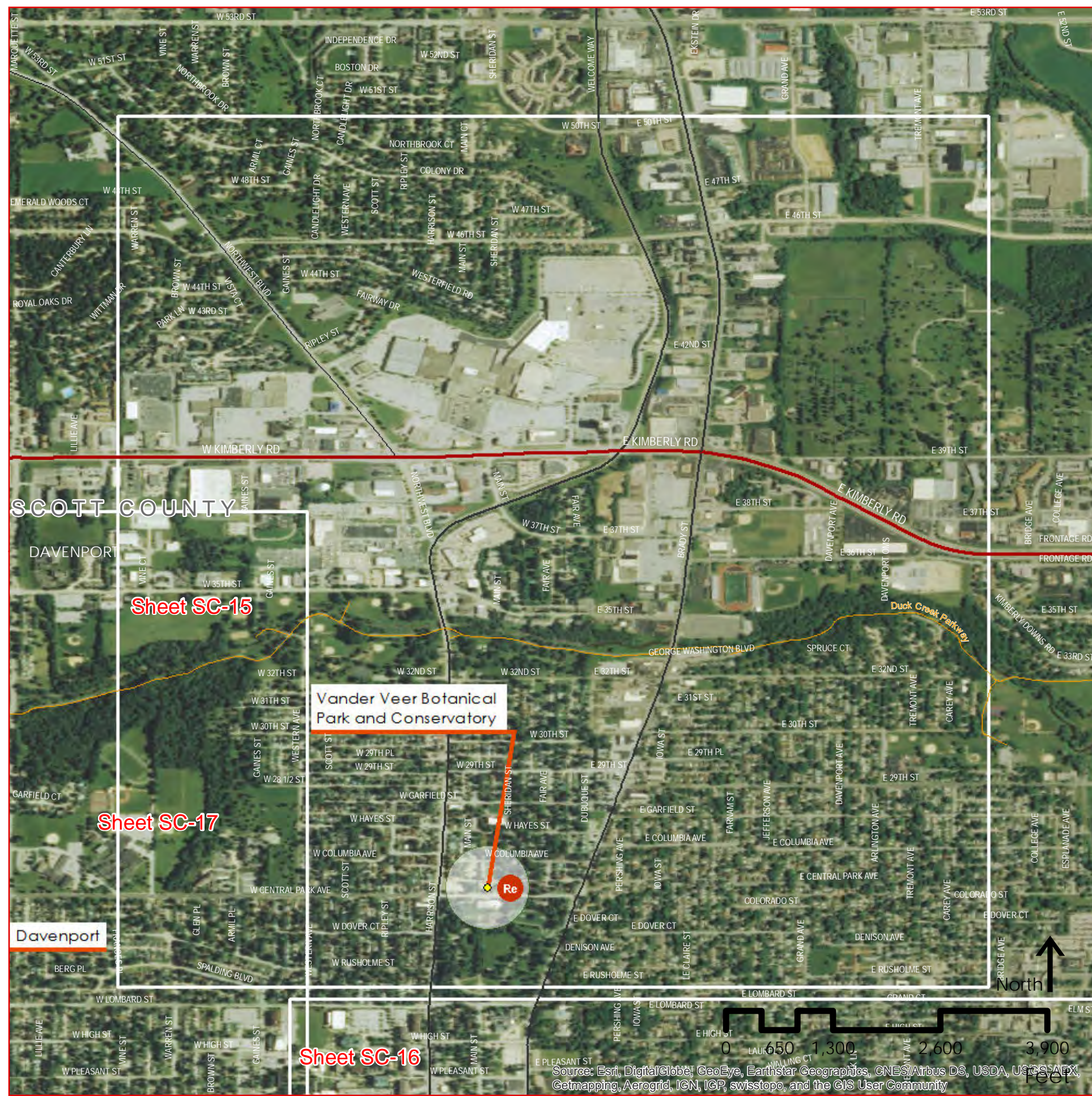


This document issued on:
Sunday, May 10, 2015

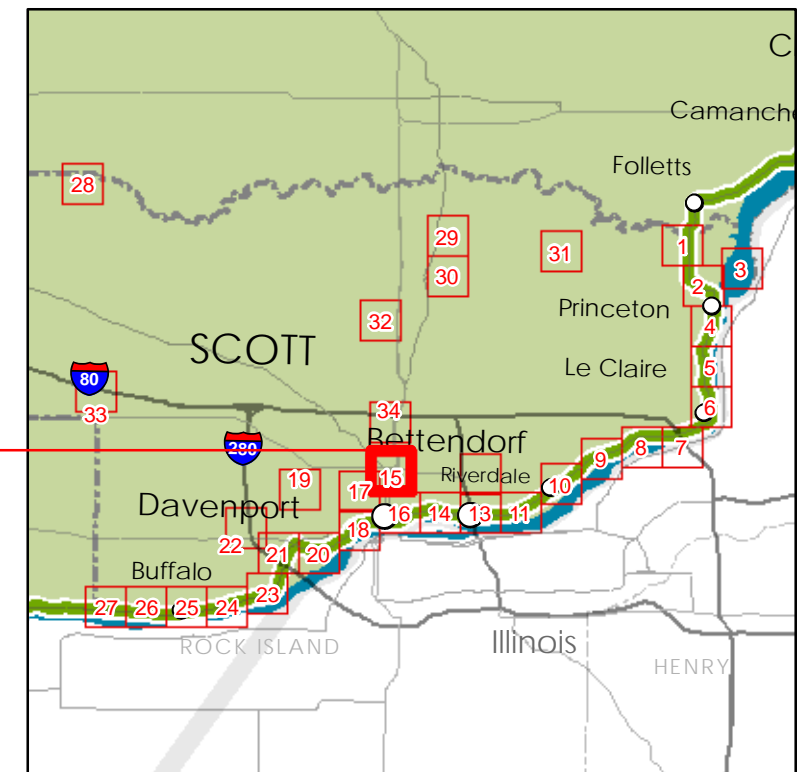
- County Abbreviations
- AL Allamakee
 - CY Clayton
 - DU Dubuque
 - JA Jackson
 - CL Clinton
 - SC Scott
 - MU Muscatine
 - LO Louisa
 - DM Des Moines
 - LE Lee

Legend

- Sc Scenic Resource
- Na Natural Resource
- Hi Historical Resource
- Ar Archeological Resource
- Cu Cultural Resource
- Re Recreational Resource
- GRR Interpretive Center
- In Interpretative Communications
- VC Visitor Center
- MR Mississippi River Access or View
- SA Supplemental Attraction
- Iowa Great River Road



County Location



State Location



Scott County
Sheet SC 15 of 34

Source: Esri, DigitalGlobe, GeoEye, Earthstar Geographics, CNES/Airbus DS, USDA, USGS, AeroGRID, IGN, IGP, swisstopo, and the GIS User Community



Intrinsic Resources

DAVID L. DAHLQUIST ASSOCIATES, LLC

Origin of geo-data: Iowa DOT, ESRI, Inc., and David L. Dahlquist Associates.

The opinions, findings, and conclusions expressed in this publication are those of the author and not necessarily those of the Iowa Department of Transportation or of the Federal Highway Administration.

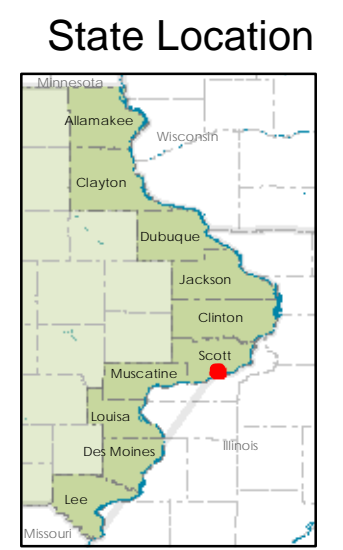
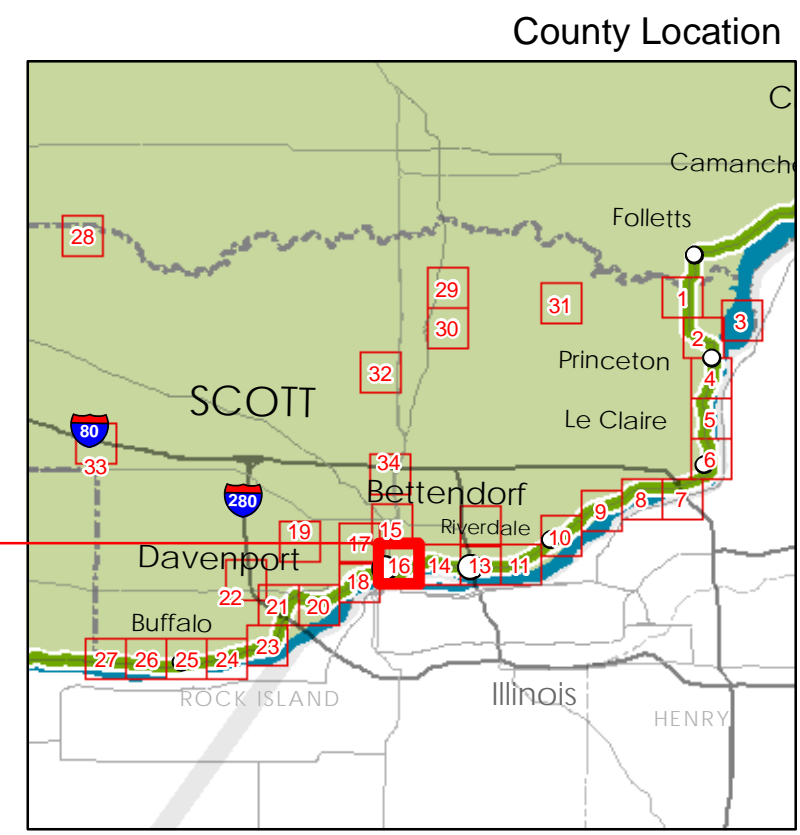
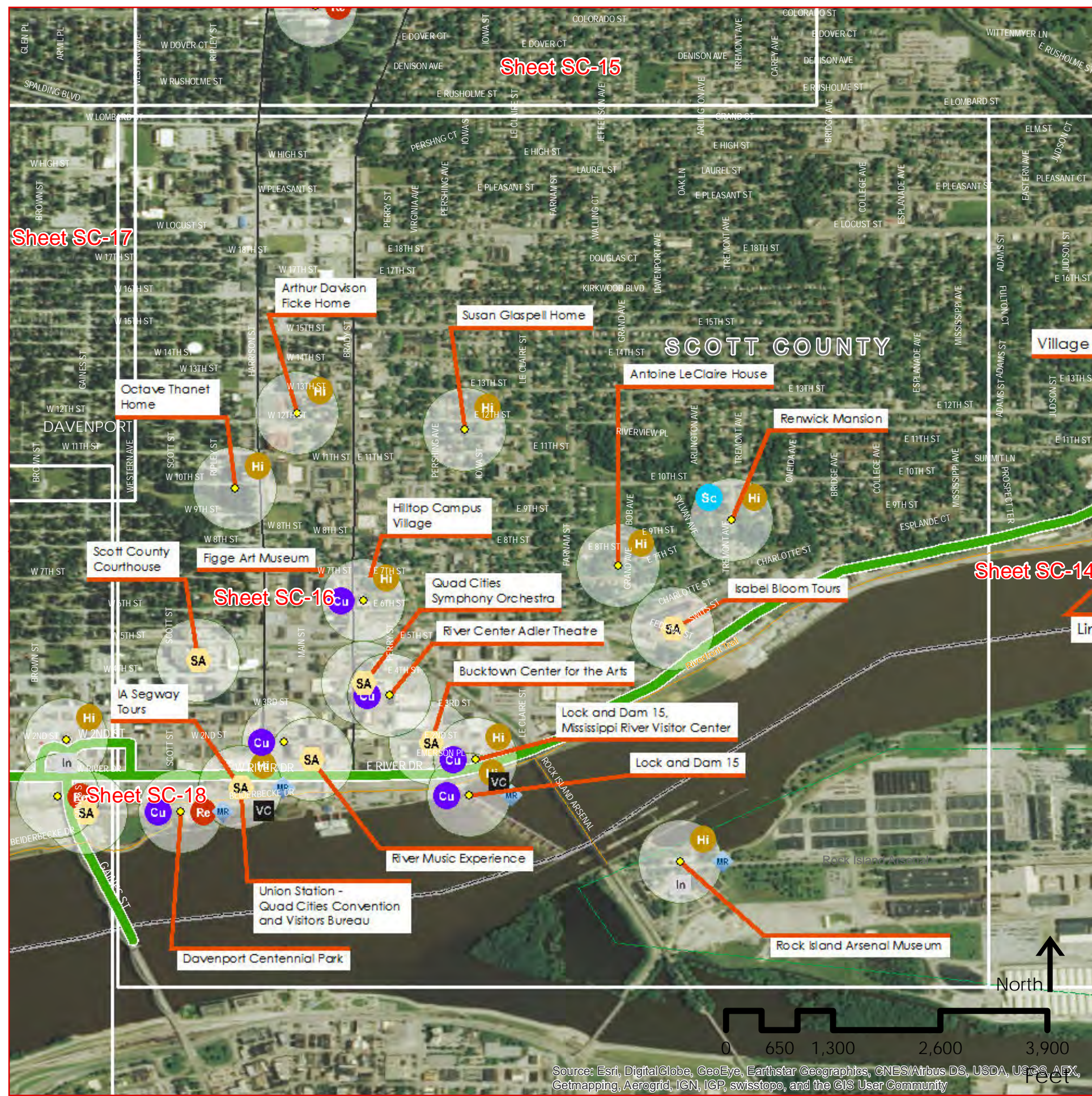


This document issued on:
Sunday, May 10, 2015


- County Abbreviations
- AL Allamakee
 - CY Clayton
 - DU Dubuque
 - JA Jackson
 - CL Clinton
 - SC Scott
 - MU Muscatine
 - LO Louisa
 - DM Des Moines
 - LE Lee

Legend

- Sc Scenic Resource
- Na Natural Resource
- Hi Historical Resource
- Ar Archeological Resource
- Cu Cultural Resource
- Re Recreational Resource
- GRR Interpretive Center
- In Interpretative Communications
- VC Visitor Center
- ◆ MR Mississippi River Access or View
- SA Supplemental Attraction
- Iowa Great River Road



Source: Esri, DigitalGlobe, GeoEye, Earthstar Geographics, CNES/Airbus DS, USDA, USGS, AeroX, Getmapping, Aerogrid, IGN, IGP, swisstopo, and the GIS User Community



Iowa Great River Road
National Scenic Byway

Intrinsic Resources

DAVID L. DAHLQUIST ASSOCIATES, LLC

Origin of geo-data: Iowa DOT, ESRI, Inc., and David L. Dahlquist Associates.

The opinions, findings, and conclusions expressed in this publication are those of the author and not necessarily those of the Iowa Department of Transportation or of the Federal Highway Administration.

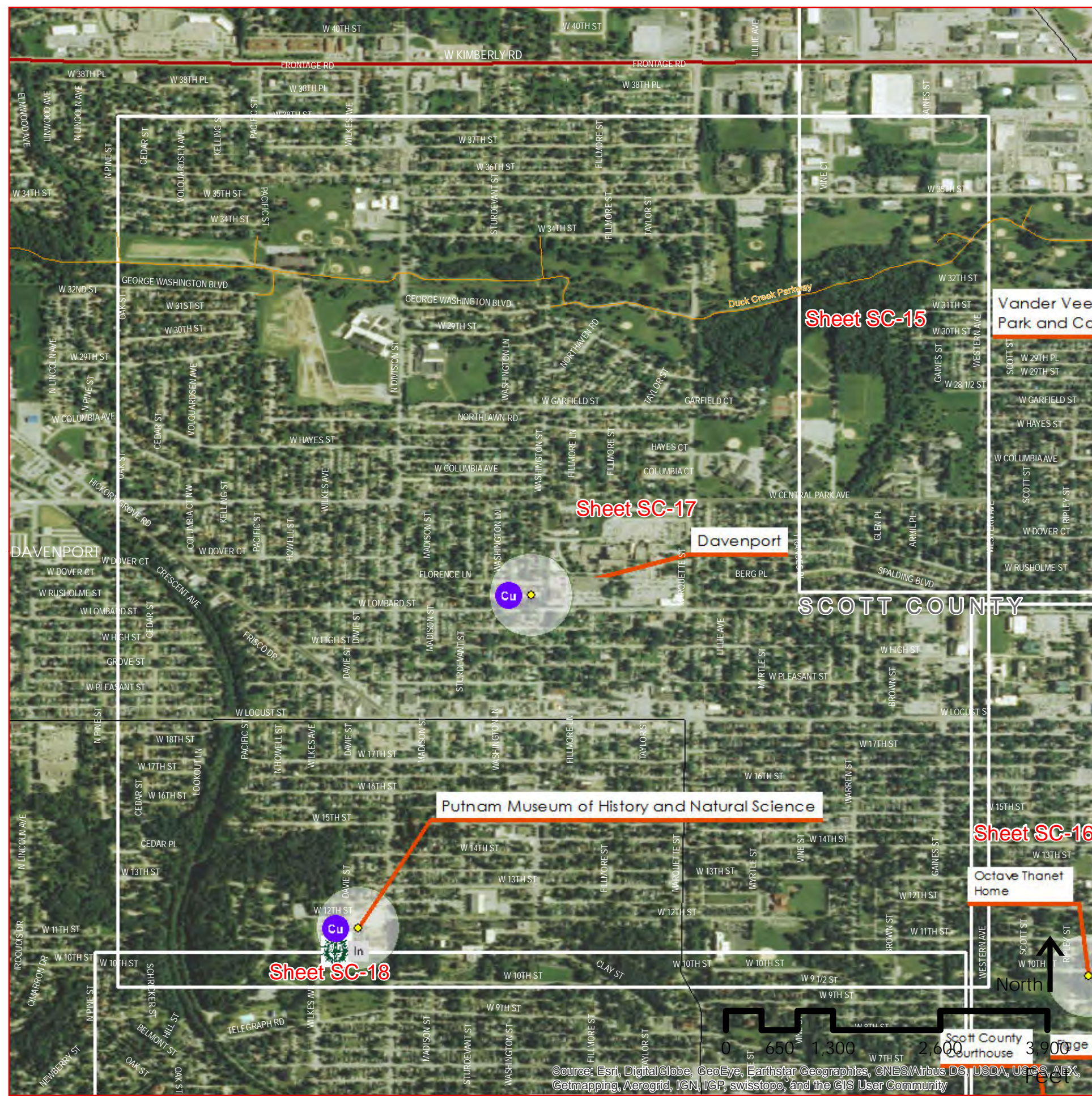


This document issued on:
Sunday, May 10, 2015

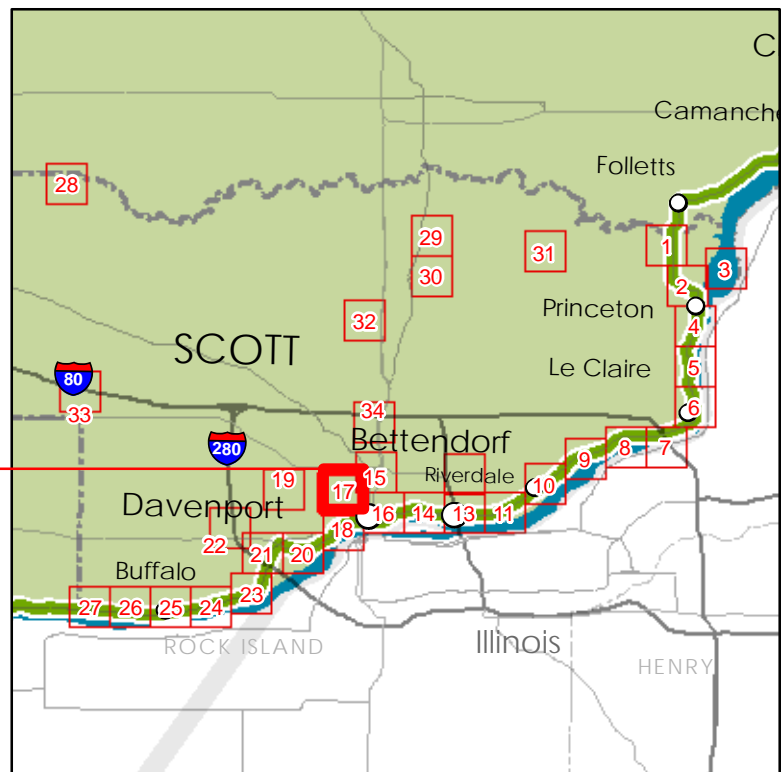
- County Abbreviations
- AL Allamakee
 - CY Clayton
 - DU Dubuque
 - JA Jackson
 - CL Clinton
 - SC Scott
 - MU Muscatine
 - LO Louisa
 - DM Des Moines
 - LE Lee

Legend

- Sc Scenic Resource
- Na Natural Resource
- Hi Historical Resource
- Ar Archeological Resource
- Cu Cultural Resource
- Re Recreational Resource
- GRR Interpretive Center
- In Interpretative Communications
- VC Visitor Center
- MR Mississippi River Access or View
- SA Supplemental Attraction
- Iowa Great River Road



County Location




State Location



Scott County
Sheet SC 17 of 34

Source: Esri, DigitalGlobe, GeoEye, Earthstar Geographics, CNES/Airbus DS, USDA, USGS, AEX, Getmapping, Aerogrid, IGN, IGP, swisstopo, and the GIS User Community



Iowa Great River Road National Scenic Byway

Intrinsic Resources

DAVID L. DAHLQUIST ASSOCIATES, LLC

Origin of geo-data: Iowa DOT, ESRI, Inc., and David L. Dahlquist Associates.

The opinions, findings, and conclusions expressed in this publication are those of the author and not necessarily those of the Iowa Department of Transportation or of the Federal Highway Administration.



This document issued on:
Sunday, May 10, 2015

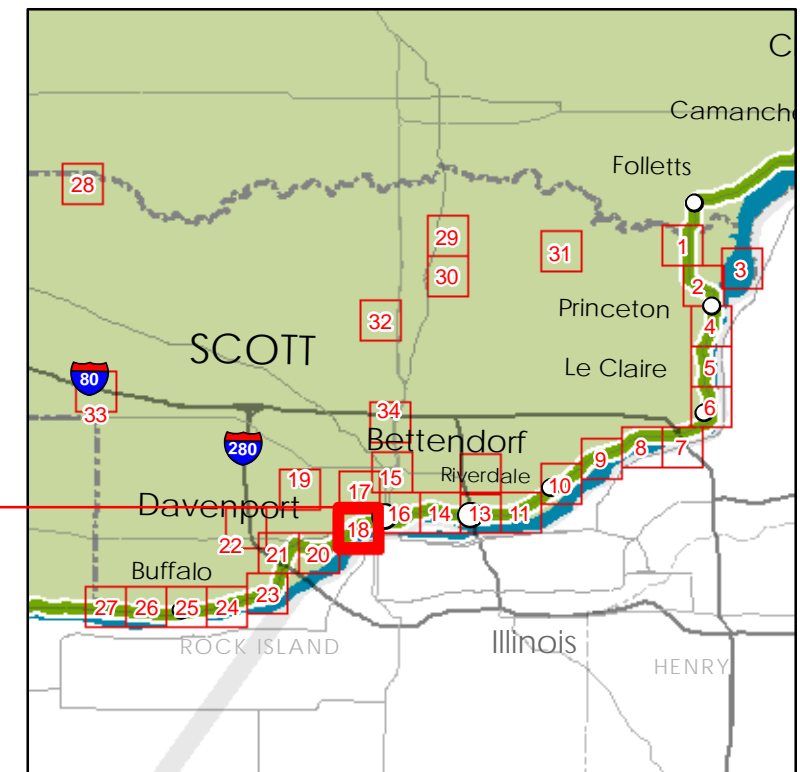
- County Abbreviations
- AL Allamakee
 - CY Clayton
 - DU Dubuque
 - JA Jackson
 - CL Clinton
 - SC Scott
 - MU Muscatine
 - LO Louisa
 - DM Des Moines
 - LE Lee

Legend

- Sc Scenic Resource
- Na Natural Resource
- Hi Historical Resource
- Ar Archeological Resource
- Cu Cultural Resource
- Re Recreational Resource
- GRR Interpretive Center
- In Interpretive Communications
- VC Visitor Center
- ◆ MR Mississippi River Access or View
- SA Supplemental Attraction
- ▬ Iowa Great River Road



County Location




State Location



Scott County
Sheet SC 18 of 34

Source: Esri, DigitalGlobe, GeoEye, Earthstar Geographics, CNES/Airbus DS, USDA, USGS, AeroX, Getmapping, Aerogrid, IGN, IGP, swisstopo, and the GIS User Community



Iowa Great River Road National Scenic Byway

Intrinsic Resources

DAVID L. DAHLQUIST ASSOCIATES, LLC

Origin of geo-data: Iowa DOT, ESRI, Inc., and David L. Dahlquist Associates.

The opinions, findings, and conclusions expressed in this publication are those of the author and not necessarily those of the Iowa Department of Transportation or of the Federal Highway Administration.



This document issued on:
Sunday, May 10, 2015

- County Abbreviations
- AL Allamakee
 - CY Clayton
 - DU Dubuque
 - JA Jackson
 - CL Clinton
 - SC Scott
 - MU Muscatine
 - LO Louisa
 - DM Des Moines
 - LE Lee

Legend

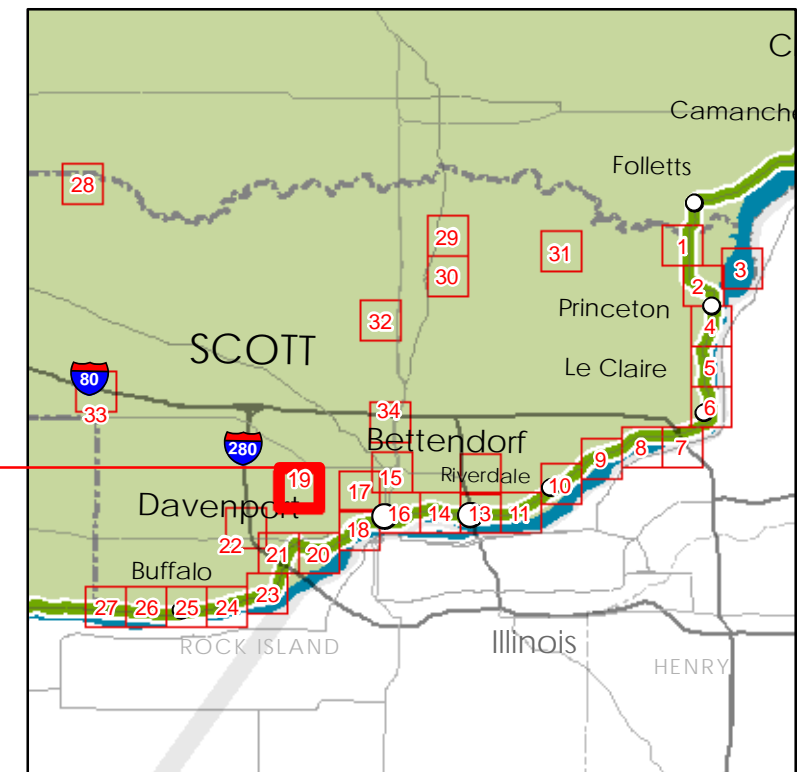
- Sc Scenic Resource
- Na Natural Resource
- Hi Historical Resource
- Ar Archeological Resource
- Cu Cultural Resource
- Re Recreational Resource
- GRR Interpretive Center
- In Interpretative Communications
- VC Visitor Center
- MR Mississippi River Access or View
- SA Supplemental Attraction
- Iowa Great River Road



Sheet SC-19

Source: Esri, DigitalGlobe, GeoEye, Earthstar Geographics, CNES/Airbus DS, USDA, USGS, AFX, Getmapping, Aerogrid, IGN, IGP, swisstopo, and the GIS User Community

County Location



State Location



Scott County
Sheet SC 19 of 34



Intrinsic Resources

DAVID L. DAHLQUIST ASSOCIATES, LLC

Origin of geo-data: Iowa DOT, ESRI, Inc., and David L. Dahlquist Associates.

The opinions, findings, and conclusions expressed in this publication are those of the author and not necessarily those of the Iowa Department of Transportation or of the Federal Highway Administration.



This document issued on:
Sunday, May 10, 2015

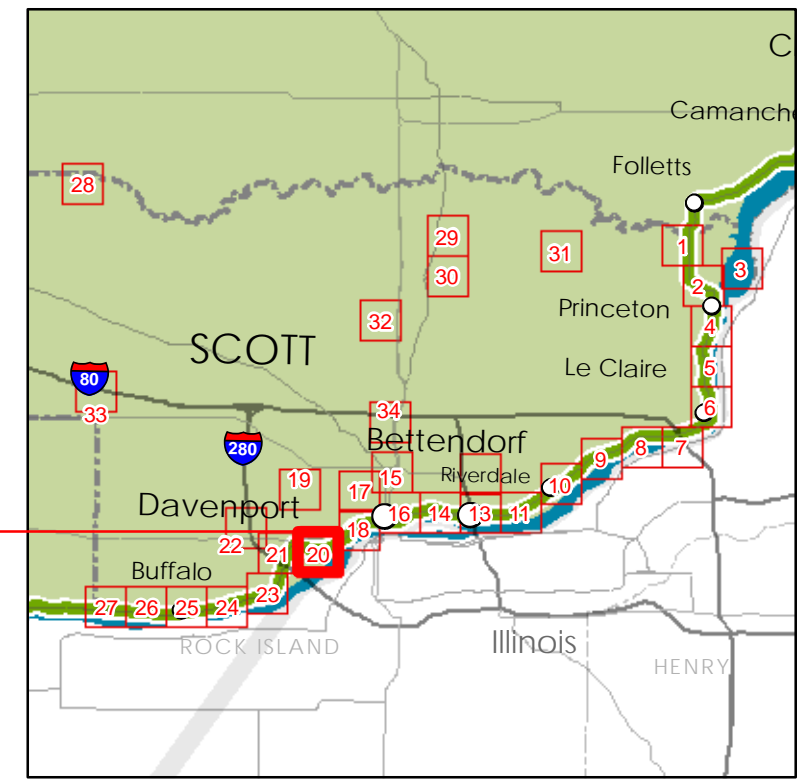
- County Abbreviations
- AL Allamakee
 - CY Clayton
 - DU Dubuque
 - JA Jackson
 - CL Clinton
 - SC Scott
 - MU Muscatine
 - LO Louisa
 - DM Des Moines
 - LE Lee

Legend

- Sc Scenic Resource
- Na Natural Resource
- Hi Historical Resource
- Ar Archeological Resource
- Cu Cultural Resource
- Re Recreational Resource
- GRR Interpretive Center
- In Interpretative Communications
- VC Visitor Center
- ◆ MR Mississippi River Access or View
- SA Supplemental Attraction
- Iowa Great River Road



County Location



State Location



Scott County
Sheet SC 20 of 34

Source: Esri, DigitalGlobe, GeoEye, Earthstar Geographics, CNES/Airbus DS, USDA, USGS, AFX, Getmapping, Aerogrid, IGN, IGP, swisstopo, and the GIS User Community



Intrinsic Resources

DAVID L. DAHLQUIST ASSOCIATES, LLC

Origin of geo-data: Iowa DOT, ESRI, Inc., and David L. Dahlquist Associates.

The opinions, findings, and conclusions expressed in this publication are those of the author and not necessarily those of the Iowa Department of Transportation or of the Federal Highway Administration.



This document issued on:
Sunday, May 10, 2015

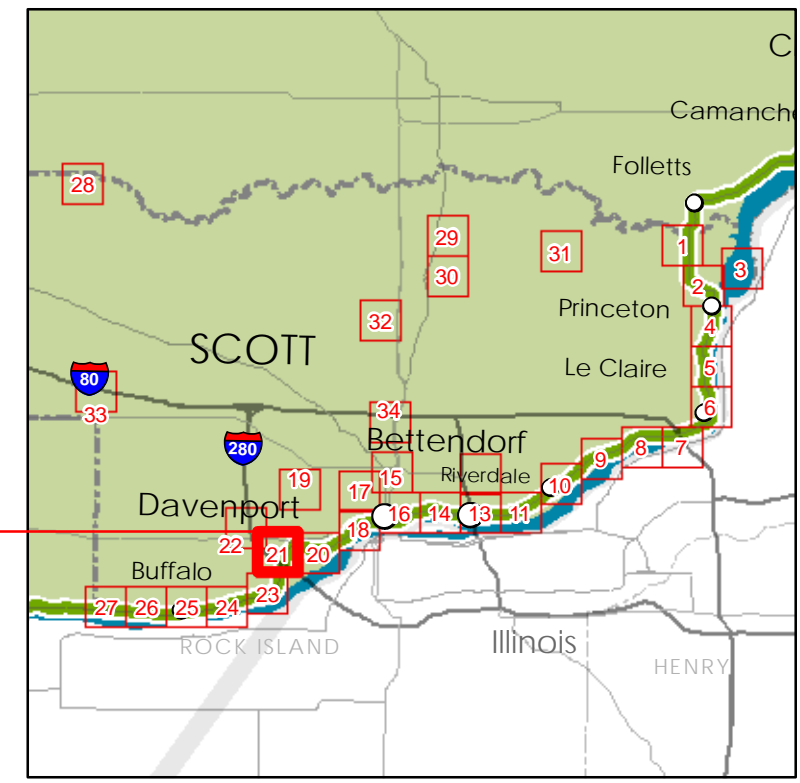
- County Abbreviations
- AL Allamakee
 - CY Clayton
 - DU Dubuque
 - JA Jackson
 - CL Clinton
 - SC Scott
 - MU Muscatine
 - LO Louisa
 - DM Des Moines
 - LE Lee

Legend

- Sc Scenic Resource
- Na Natural Resource
- Hi Historical Resource
- Ar Archeological Resource
- Cu Cultural Resource
- Re Recreational Resource
- GRR Interpretive Center
- In Interpretative Communications
- VC Visitor Center
- ◆ MR Mississippi River Access or View
- SA Supplemental Attraction
- Iowa Great River Road



County Location



State Location



Scott County
Sheet SC 21 of 34

Source: Esri, DigitalGlobe, GeoEye, Earthstar Geographics, CNES/Airbus DS, USDA, USGS, AEX, Getmapping, Aerogrid, IGN, IGP, swisstopo, and the GIS User Community



Intrinsic Resources

DAVID L. DAHLQUIST ASSOCIATES, LLC

Origin of geo-data: Iowa DOT, ESRI, Inc., and David L. Dahlquist Associates.

The opinions, findings, and conclusions expressed in this publication are those of the author and not necessarily those of the Iowa Department of Transportation or of the Federal Highway Administration.



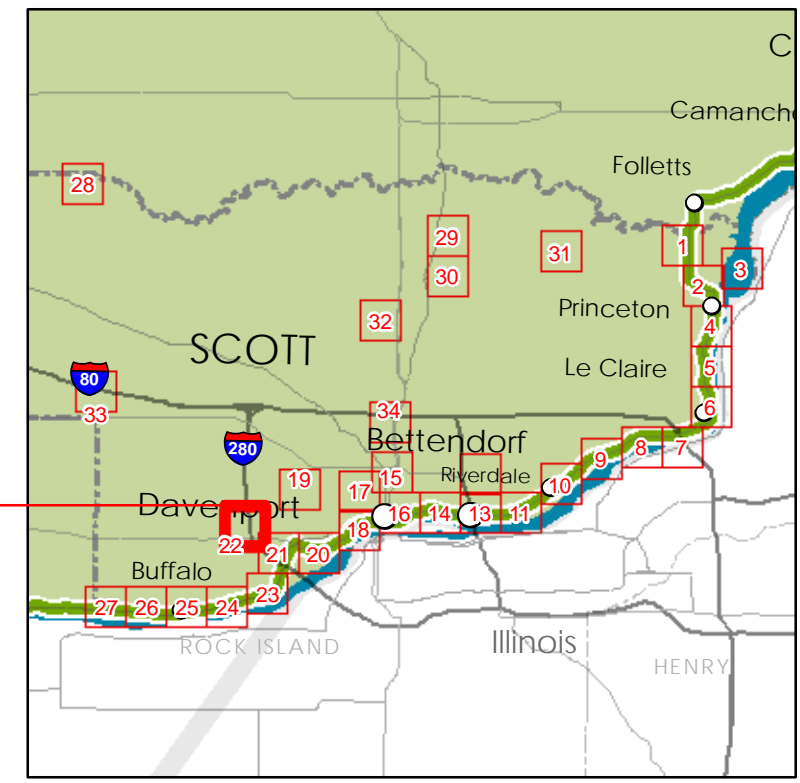
This document issued on:
Sunday, May 10, 2015

- County Abbreviations
- AL Allamakee
 - CY Clayton
 - DU Dubuque
 - JA Jackson
 - CL Clinton
 - SC Scott
 - MU Muscatine
 - LO Louisa
 - DM Des Moines
 - LE Lee

Legend

- Sc Scenic Resource
- Na Natural Resource
- Hi Historical Resource
- Ar Archeological Resource
- Cu Cultural Resource
- Re Recreational Resource
- GRR Interpretive Center
- In Interpretative Communications
- VC Visitor Center
- ◆ MR Mississippi River Access or View
- SA Supplemental Attraction
- Iowa Great River Road

County Location



State Location



Scott County
Sheet SC 22 of 34



Source: Esri, DigitalGlobe, GeoEye, Earthstar Geographics, CNES/Airbus DS, USDA, USGS, AFX, Getmapping, Aerogrid, IGN, IGP, swisstopo, and the GIS User Community



Source: Esri, DigitalGlobe, GeoEye, Earthstar Geographics, CNES/Airbus DS, USDA, USGS, AFX, Getmapping, Aerogrid, IGN, IGP, swisstopo, and the GIS User Community

Iowa Great River Road National Scenic Byway



Intrinsic Resources

DAVID L. DAHLQUIST ASSOCIATES, LLC

Origin of geo-data: Iowa DOT, ESRI, Inc., and David L. Dahlquist Associates.

The opinions, findings, and conclusions expressed in this publication are those of the author and not necessarily those of the Iowa Department of Transportation or of the Federal Highway Administration.



This document issued on:
Sunday, May 10, 2015

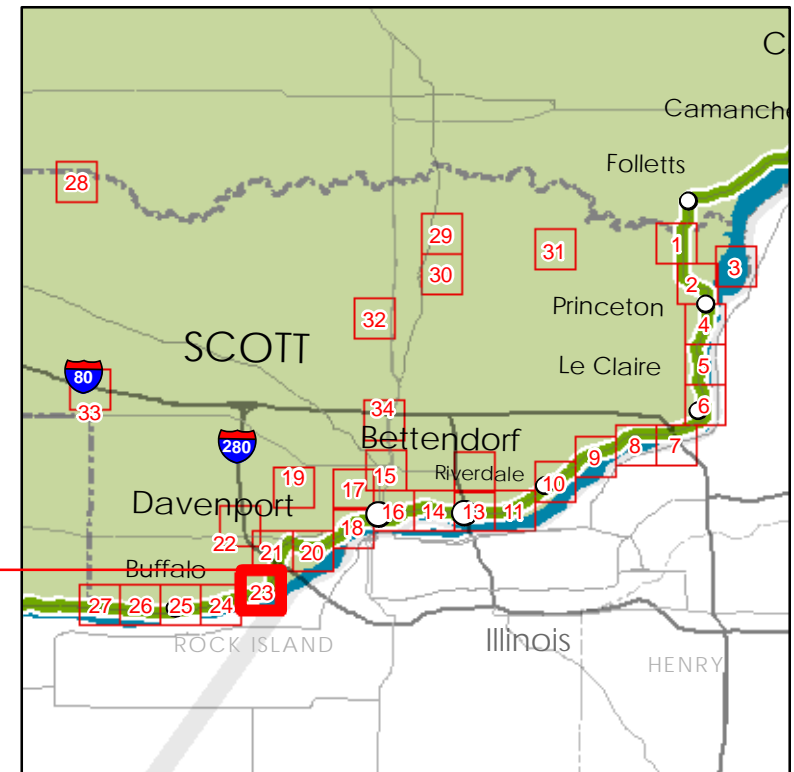
County Abbreviations

- AL Allamakee
- CY Clayton
- DU Dubuque
- JA Jackson
- CL Clinton
- SC Scott
- MU Muscatine
- LO Louisa
- DM Des Moines
- LE Lee

Legend

- Sc Scenic Resource
- Na Natural Resource
- Hi Historical Resource
- Ar Archeological Resource
- Cu Cultural Resource
- Re Recreational Resource
- GRR Interpretive Center
- In Interpretative Communications
- VC Visitor Center
- ◆ MR Mississippi River Access or View
- SA Supplemental Attraction
- Iowa Great River Road

County Location



State Location



Scott County

Sheet SC 23 of 34



Source: Esri, DigitalGlobe, GeoEye, Earthstar Geographics, CNES/Airbus DS, USDA, USGS, AFX, Getmapping, Aerogrid, IGN, IGP, swisstopo, and the GIS User Community

Iowa Great River Road National Scenic Byway



Intrinsic Resources

DAVID L. DAHLQUIST ASSOCIATES, LLC

Origin of geo-data: Iowa DOT, ESRI, Inc., and David L. Dahlquist Associates.

The opinions, findings, and conclusions expressed in this publication are those of the author and not necessarily those of the Iowa Department of Transportation or of the Federal Highway Administration.



This document issued on:
Sunday, May 10, 2015

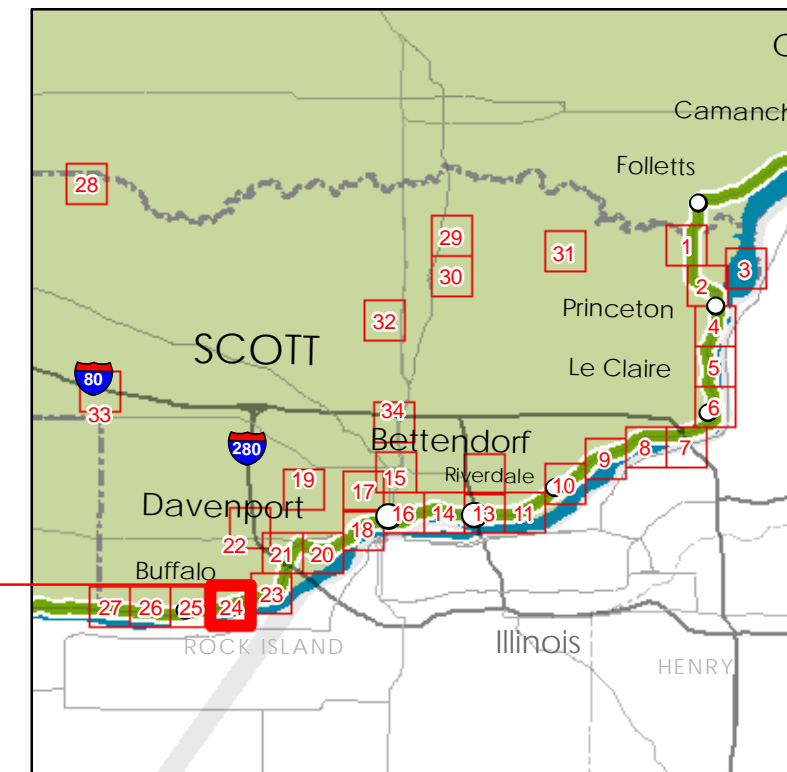
County Abbreviations

- AL Allamakee
- CY Clayton
- DU Dubuque
- JA Jackson
- CL Clinton
- SC Scott
- MU Muscatine
- LO Louisa
- DM Des Moines
- LE Lee

Legend

- Sc Scenic Resource
- Na Natural Resource
- Hi Historical Resource
- Ar Archeological Resource
- Cu Cultural Resource
- Re Recreational Resource
- GRR Interpretive Center
- In Interpretative Communications
- VC Visitor Center
- ◆ MR Mississippi River Access or View
- SA Supplemental Attraction
- Iowa Great River Road

County Location




State Location



Scott County

Sheet SC 24 of 34



Iowa Great River Road National Scenic Byway

Intrinsic Resources

DAVID L. DAHLQUIST ASSOCIATES, LLC

Origin of geo-data: Iowa DOT, ESRI, Inc., and David L. Dahlquist Associates.

The opinions, findings, and conclusions expressed in this publication are those of the author and not necessarily those of the Iowa Department of Transportation or of the Federal Highway Administration.

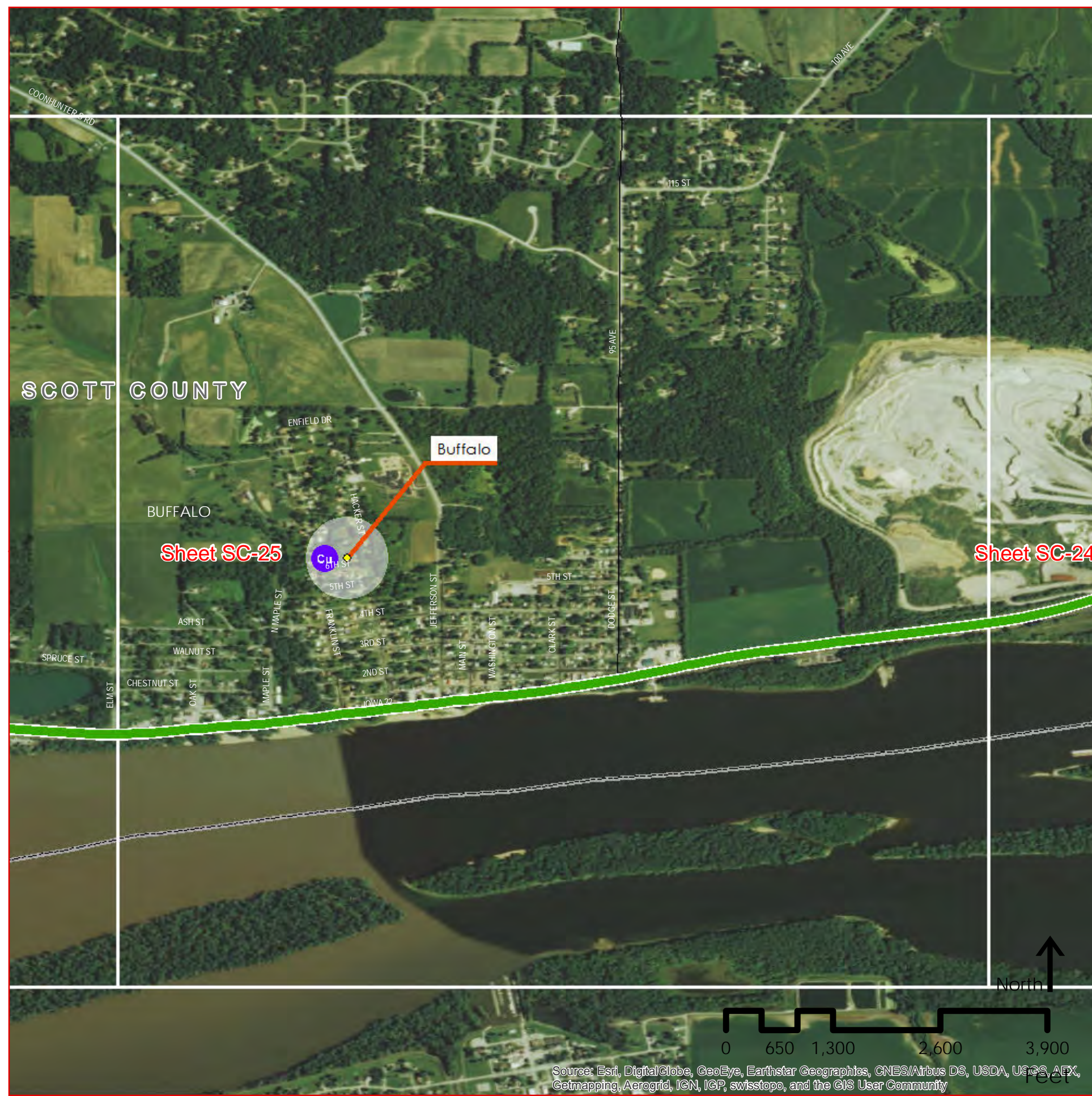


This document issued on:
Sunday, May 10, 2015

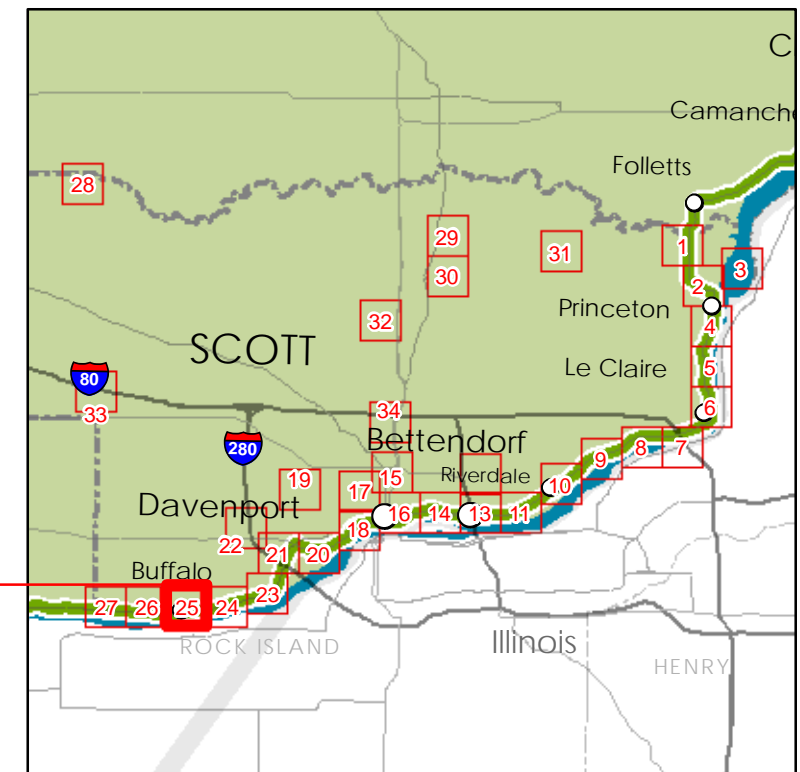
- County Abbreviations
- AL Allamakee
 - CY Clayton
 - DU Dubuque
 - JA Jackson
 - CL Clinton
 - SC Scott
 - MU Muscatine
 - LO Louisa
 - DM Des Moines
 - LE Lee

Legend

- Sc Scenic Resource
- Na Natural Resource
- Hi Historical Resource
- Ar Archeological Resource
- Cu Cultural Resource
- Re Recreational Resource
- GRR Interpretive Center
- In Interpretative Communications
- VC Visitor Center
- ◆ MR Mississippi River Access or View
- SA Supplemental Attraction
- Iowa Great River Road



County Location




State Location



Scott County
Sheet SC 25 of 34

Source: Esri, DigitalGlobe, GeoEye, Earthstar Geographics, CNES/Airbus DS, USDA, USGS, AFX, Getmapping, Aerogrid, IGN, IGP, swisstopo, and the GIS User Community



Iowa Great River Road National Scenic Byway

Intrinsic Resources

DAVID L. DAHLQUIST ASSOCIATES, LLC

Origin of geo-data: Iowa DOT, ESRI, Inc., and David L. Dahlquist Associates.

The opinions, findings, and conclusions expressed in this publication are those of the author and not necessarily those of the Iowa Department of Transportation or of the Federal Highway Administration.



This document issued on:
Sunday, May 10, 2015

- County Abbreviations
- AL Allamakee
 - CY Clayton
 - DU Dubuque
 - JA Jackson
 - CL Clinton
 - SC Scott
 - MU Muscatine
 - LO Louisa
 - DM Des Moines
 - LE Lee

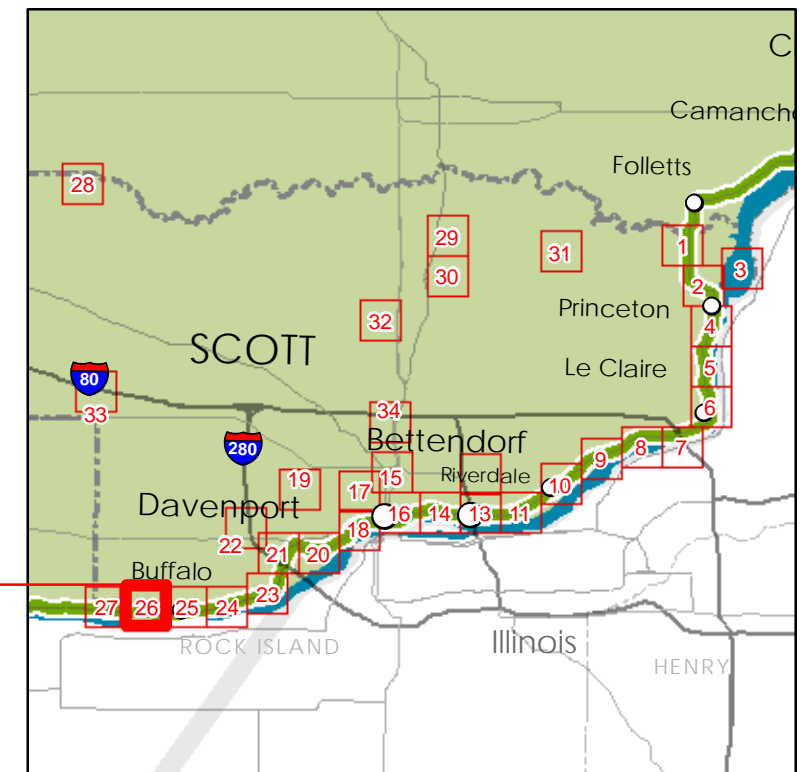
Legend

- Sc Scenic Resource
- Na Natural Resource
- Hi Historical Resource
- Ar Archeological Resource
- Cu Cultural Resource
- Re Recreational Resource
- GRR Interpretive Center
- In Interpretative Communications
- VC Visitor Center
- ◆ MR Mississippi River Access or View
- SA Supplemental Attraction
- Iowa Great River Road



Source: Esri, DigitalGlobe, GeoEye, Earthstar Geographics, CNES/Airbus DS, USDA, USGS, AFX, Getmapping, Aerogrid, IGN, IGP, swisstopo, and the GIS User Community


County Location



State Location



Scott County
Sheet SC 26 of 34



Iowa Great River Road National Scenic Byway

Intrinsic Resources

DAVID L. DAHLQUIST ASSOCIATES, LLC

Origin of geo-data: Iowa DOT, ESRI, Inc., and David L. Dahlquist Associates.

The opinions, findings, and conclusions expressed in this publication are those of the author and not necessarily those of the Iowa Department of Transportation or of the Federal Highway Administration.



This document issued on:
Sunday, May 10, 2015

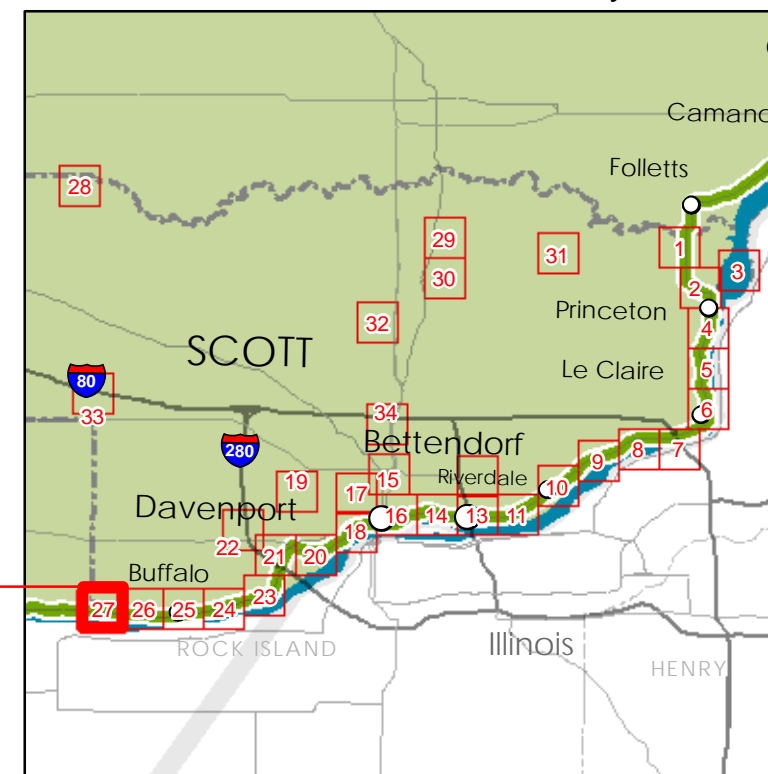
County Abbreviations

- AL Allamakee
- CY Clayton
- DU Dubuque
- JA Jackson
- CL Clinton
- SC Scott
- MU Muscatine
- LO Louisa
- DM Des Moines
- LE Lee

Legend

- Sc Scenic Resource
- Na Natural Resource
- Hi Historical Resource
- Ar Archeological Resource
- Cu Cultural Resource
- Re Recreational Resource
- GRR Interpretive Center
- In Interpretative Communications
- VC Visitor Center
- ◆ MR Mississippi River Access or View
- SA Supplemental Attraction
- Iowa Great River Road

County Location



State Location




Scott County

Sheet SC 27 of 34



Source: Esri, DigitalGlobe, GeoEye, Earthstar Geographics, CNES/Airbus DS, USDA, USGS, AEX, Getmapping, Aerogrid, IGN, IGP, swisstopo, and the GIS User Community



Iowa Great River Road National Scenic Byway

Intrinsic Resources

DAVID L. DAHLQUIST ASSOCIATES, LLC

Origin of geo-data: Iowa DOT, ESRI, Inc., and David L. Dahlquist Associates.

The opinions, findings, and conclusions expressed in this publication are those of the author and not necessarily those of the Iowa Department of Transportation or of the Federal Highway Administration.

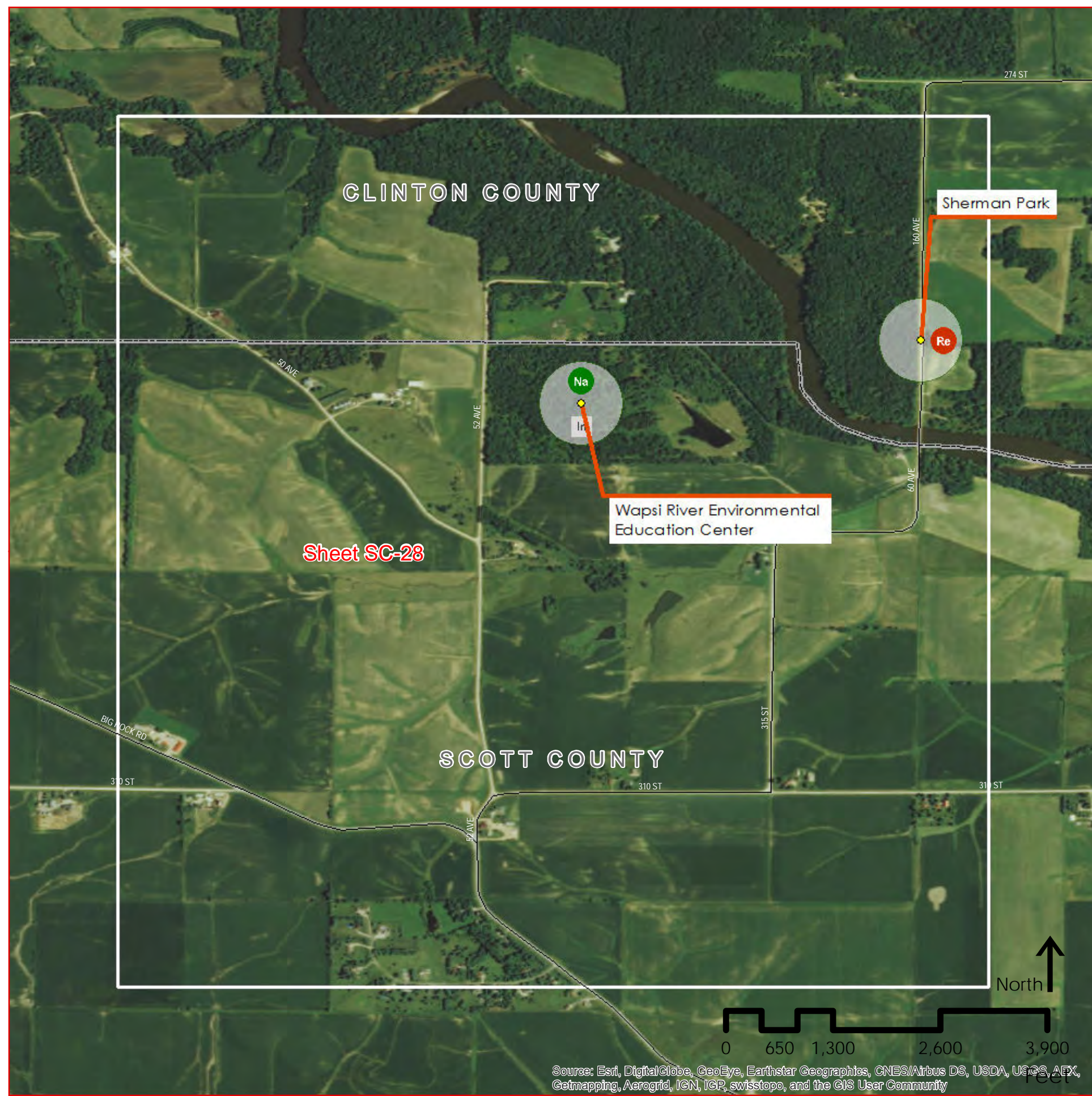


This document issued on:
Sunday, May 10, 2015

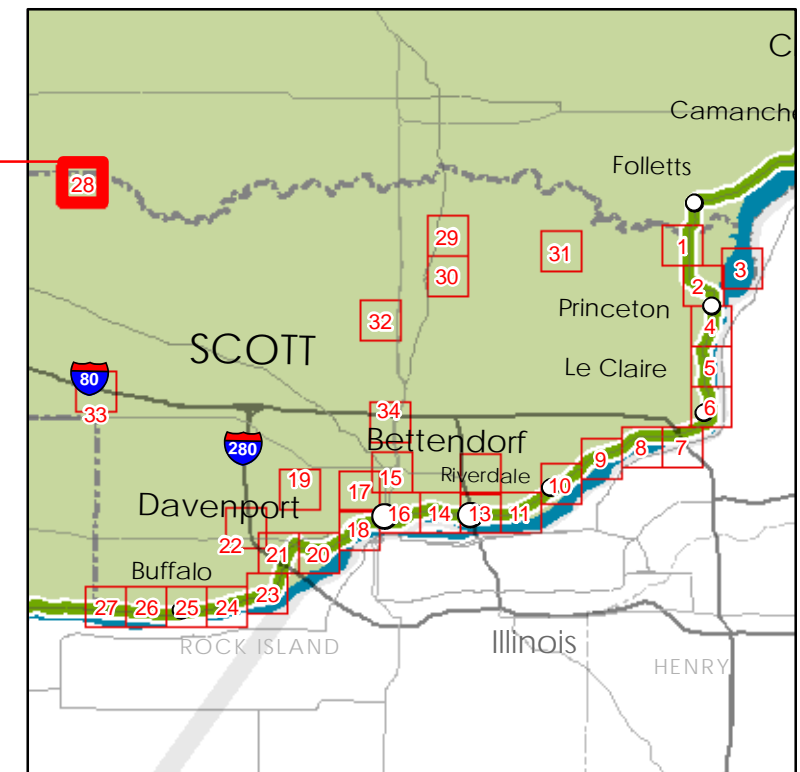
- County Abbreviations
- AL Allamakee
 - CY Clayton
 - DU Dubuque
 - JA Jackson
 - CL Clinton
 - SC Scott
 - MU Muscatine
 - LO Louisa
 - DM Des Moines
 - LE Lee

Legend

- Sc Scenic Resource
- Na Natural Resource
- Hi Historical Resource
- Ar Archeological Resource
- Cu Cultural Resource
- Re Recreational Resource
- GRR Interpretive Center
- In Interpretative Communications
- VC Visitor Center
- Mississippi River Access or View
- SA Supplemental Attraction
- Iowa Great River Road



County Location




State Location



Scott County
Sheet SC 28 of 34

Source: Esri, DigitalGlobe, GeoEye, Earthstar Geographics, CNES/Airbus DS, USDA, USGS, AEX, Getmapping, Aerogrid, IGN, IGP, swisstopo, and the GIS User Community



Iowa Great River Road National Scenic Byway

Intrinsic Resources

DAVID L. DAHLQUIST ASSOCIATES, LLC

Origin of geo-data: Iowa DOT, ESRI, Inc., and David L. Dahlquist Associates.

The opinions, findings, and conclusions expressed in this publication are those of the author and not necessarily those of the Iowa Department of Transportation or of the Federal Highway Administration.

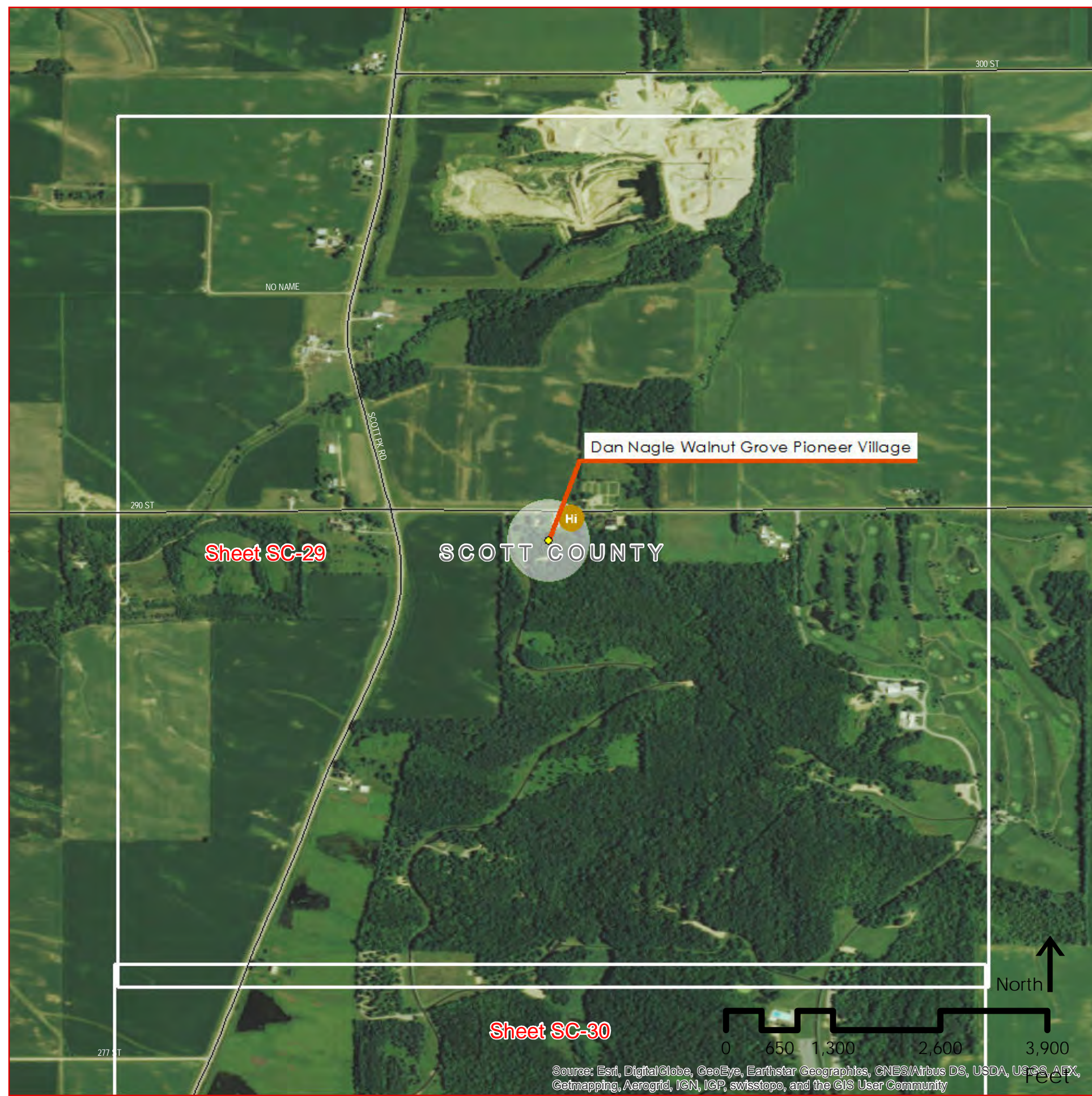


This document issued on:
Sunday, May 10, 2015

- County Abbreviations
- AL Allamakee
 - CY Clayton
 - DU Dubuque
 - JA Jackson
 - CL Clinton
 - SC Scott
 - MU Muscatine
 - LO Louisa
 - DM Des Moines
 - LE Lee

Legend

- Sc Scenic Resource
- Na Natural Resource
- Hi Historical Resource
- Ar Archeological Resource
- Cu Cultural Resource
- Re Recreational Resource
- GRR Interpretive Center
- In Interpretative Communications
- VC Visitor Center
- ◆ MR Mississippi River Access or View
- SA Supplemental Attraction
- Iowa Great River Road



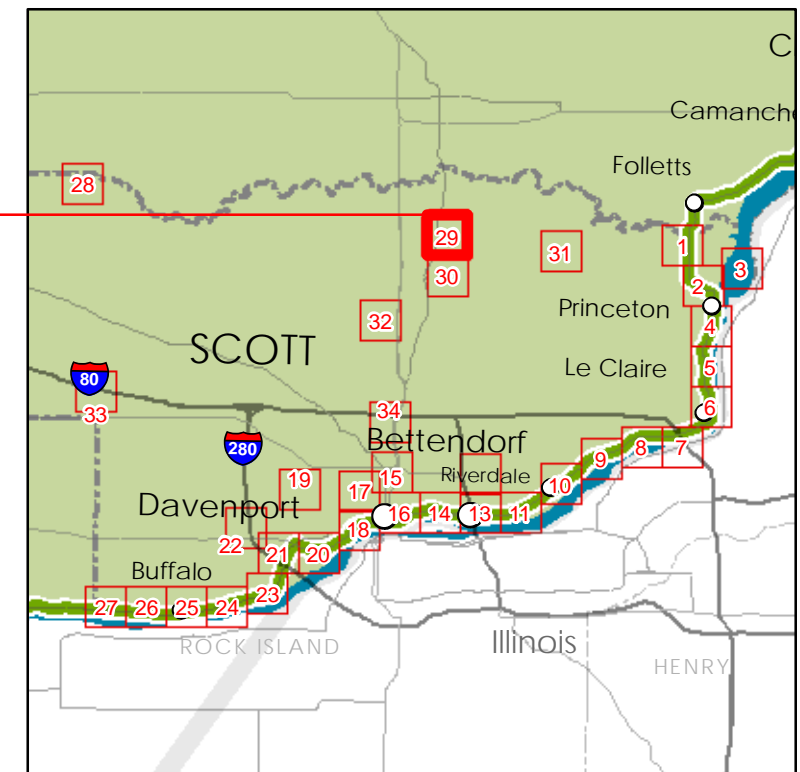
Sheet SC-29

SCOTT COUNTY

Sheet SC-30

Source: Esri, DigitalGlobe, GeoEye, Earthstar Geographics, CNES/Airbus DS, USDA, USGS, AEX, Getmapping, Aerogrid, IGN, IGP, swisstopo, and the GIS User Community

County Location



State Location



Scott County
Sheet SC 29 of 34



Sheet SC-29

Sheet SC-30

Scott County Park

Re

SCOTT COUNTY

Source: Esri, DigitalGlobe, GeoEye, Earthstar Geographics, CNES/Airbus DS, USDA, USGS, AFX, Getmapping, Aerogrid, IGN, IGP, swisstopo, and the GIS User Community

Iowa Great River Road National Scenic Byway



Intrinsic Resources

DAVID L. DAHLQUIST ASSOCIATES, LLC

Origin of geo-data: Iowa DOT, ESRI, Inc., and David L. Dahlquist Associates.

The opinions, findings, and conclusions expressed in this publication are those of the author and not necessarily those of the Iowa Department of Transportation or of the Federal Highway Administration.



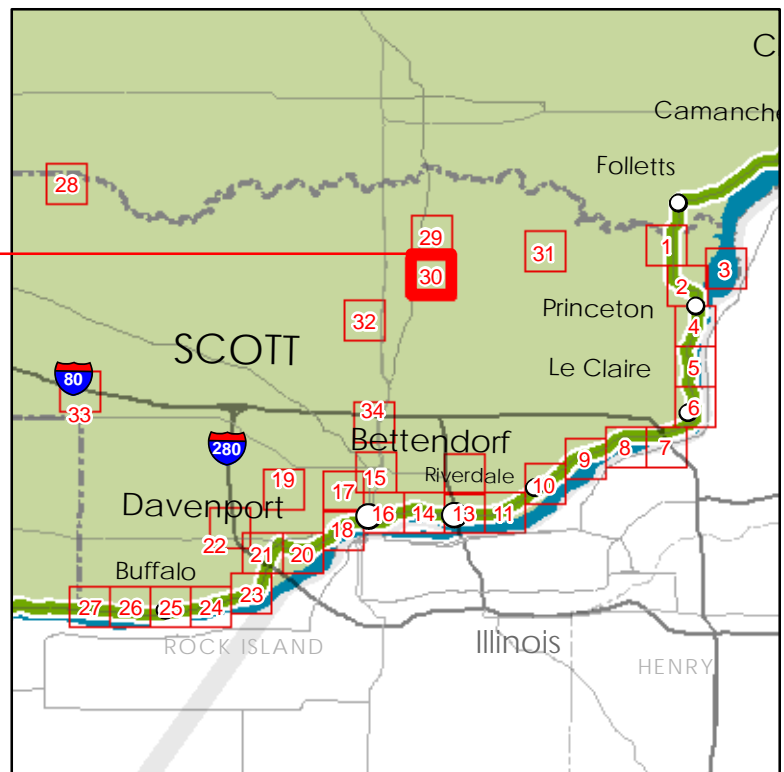
This document issued on:
Sunday, May 10, 2015

- County Abbreviations
- AL Allamakee
 - CY Clayton
 - DU Dubuque
 - JA Jackson
 - CL Clinton
 - SC Scott
 - MU Muscatine
 - LO Louisa
 - DM Des Moines
 - LE Lee

Legend

- Sc Scenic Resource
- Na Natural Resource
- Hi Historical Resource
- Ar Archeological Resource
- Cu Cultural Resource
- Re Recreational Resource
- GRR Interpretive Center
- In Interpretative Communications
- VC Visitor Center
- ◆ MR Mississippi River Access or View
- SA Supplemental Attraction
- Iowa Great River Road


County Location



State Location



Scott County
Sheet SC 30 of 34



Iowa Great River Road National Scenic Byway

Intrinsic Resources

DAVID L. DAHLQUIST ASSOCIATES, LLC

Origin of geo-data: Iowa DOT, ESRI, Inc., and David L. Dahlquist Associates.

The opinions, findings, and conclusions expressed in this publication are those of the author and not necessarily those of the Iowa Department of Transportation or of the Federal Highway Administration.



This document issued on:
Sunday, May 10, 2015

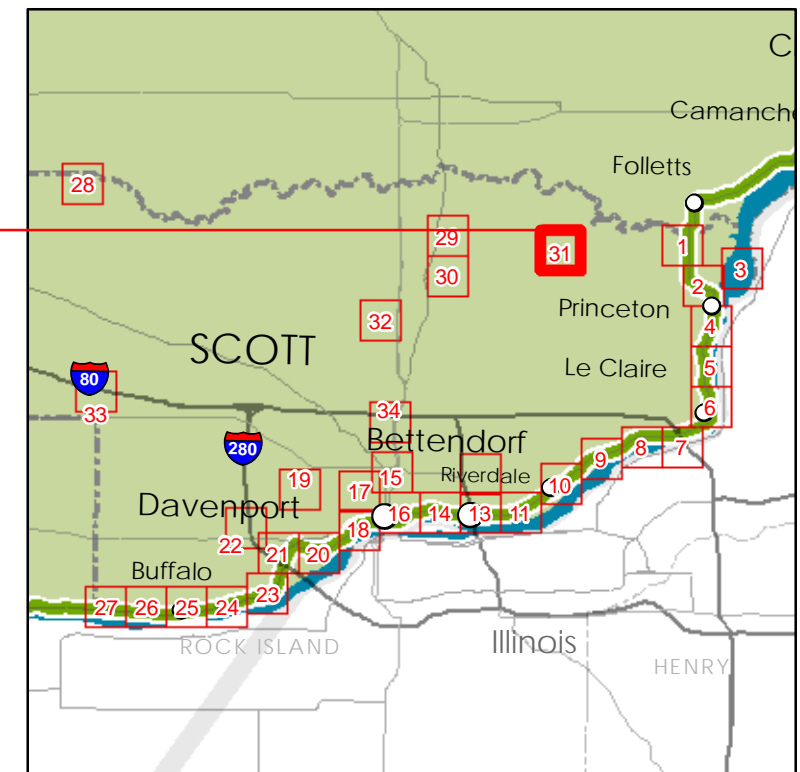
- County Abbreviations
- AL Allamakee
 - CY Clayton
 - DU Dubuque
 - JA Jackson
 - CL Clinton
 - SC Scott
 - MU Muscatine
 - LO Louisa
 - DM Des Moines
 - LE Lee

Legend

- Sc Scenic Resource
- Na Natural Resource
- Hi Historical Resource
- Ar Archeological Resource
- Cu Cultural Resource
- Re Recreational Resource
- GRR Interpretive Center
- In Interpretative Communications
- VC Visitor Center
- ◆ MR Mississippi River Access or View
- SA Supplemental Attraction
- Iowa Great River Road



County Location




State Location



Scott County
Sheet SC 31 of 34

Source: Esri, DigitalGlobe, GeoEye, Earthstar Geographics, CNES/Airbus DS, USDA, USGS, AEX, Getmapping, Aerogrid, IGN, IGP, swisstopo, and the GIS User Community



Iowa Great River Road National Scenic Byway

Intrinsic Resources

DAVID L. DAHLQUIST ASSOCIATES, LLC

Origin of geo-data: Iowa DOT, ESRI, Inc., and David L. Dahlquist Associates.

The opinions, findings, and conclusions expressed in this publication are those of the author and not necessarily those of the Iowa Department of Transportation or of the Federal Highway Administration.



This document issued on:
Sunday, May 10, 2015

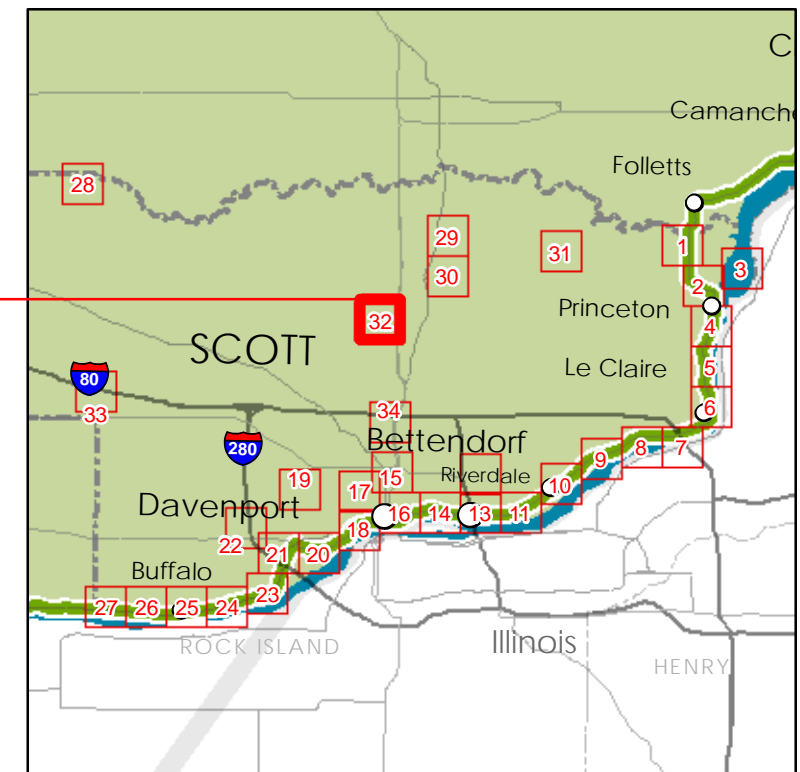
- County Abbreviations
- AL Allamakee
 - CY Clayton
 - DU Dubuque
 - JA Jackson
 - CL Clinton
 - SC Scott
 - MU Muscatine
 - LO Louisa
 - DM Des Moines
 - LE Lee

Legend

- Sc Scenic Resource
- Na Natural Resource
- Hi Historical Resource
- Ar Archeological Resource
- Cu Cultural Resource
- Re Recreational Resource
- GRR Interpretive Center
- In Interpretative Communications
- VC Visitor Center
- ◆ MR Mississippi River Access or View
- SA Supplemental Attraction
- Iowa Great River Road



County Location




State Location



Scott County
Sheet SC 32 of 34

Source: Esri, DigitalGlobe, GeoEye, Earthstar Geographics, CNES/Airbus DS, USDA, USGS, AEX, Getmapping, Aerogrid, IGN, IGP, swisstopo, and the GIS User Community



Iowa Great River Road National Scenic Byway

Intrinsic Resources

DAVID L. DAHLQUIST ASSOCIATES, LLC

Origin of geo-data: Iowa DOT, ESRI, Inc., and David L. Dahlquist Associates.

The opinions, findings, and conclusions expressed in this publication are those of the author and not necessarily those of the Iowa Department of Transportation or of the Federal Highway Administration.



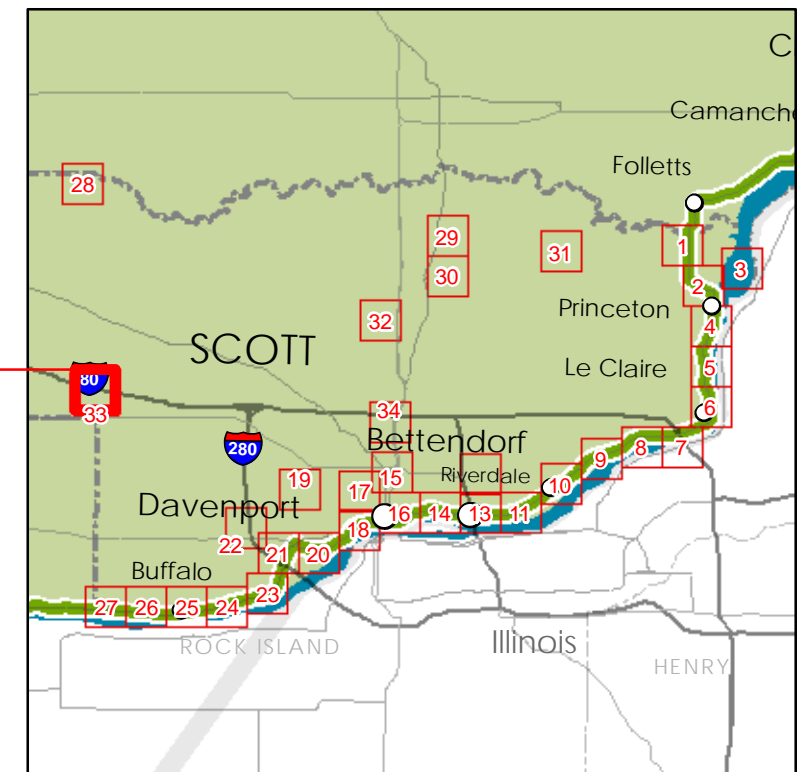
This document issued on:
Sunday, May 10, 2015

- County Abbreviations
- AL Allamakee
 - CY Clayton
 - DU Dubuque
 - JA Jackson
 - CL Clinton
 - SC Scott
 - MU Muscatine
 - LO Louisa
 - DM Des Moines
 - LE Lee

Legend

- Sc Scenic Resource
- Na Natural Resource
- Hi Historical Resource
- Ar Archeological Resource
- Cu Cultural Resource
- Re Recreational Resource
- GRR Interpretive Center
- In Interpretative Communications
- VC Visitor Center
- ◆ MR Mississippi River Access or View
- SA Supplemental Attraction
- Iowa Great River Road


County Location



State Location



Scott County
Sheet SC 33 of 34



Source: Esri, DigitalGlobe, GeoEye, Earthstar Geographics, CNES/Airbus DS, USDA, USGS, AFX, Getmapping, Aerogrid, IGN, IGP, swisstopo, and the GIS User Community



Intrinsic Resources

DAVID L. DAHLQUIST ASSOCIATES, LLC

Origin of geo-data: Iowa DOT, ESRI, Inc., and David L. Dahlquist Associates.

The opinions, findings, and conclusions expressed in this publication are those of the author and not necessarily those of the Iowa Department of Transportation or of the Federal Highway Administration.



This document issued on:
Sunday, May 10, 2015

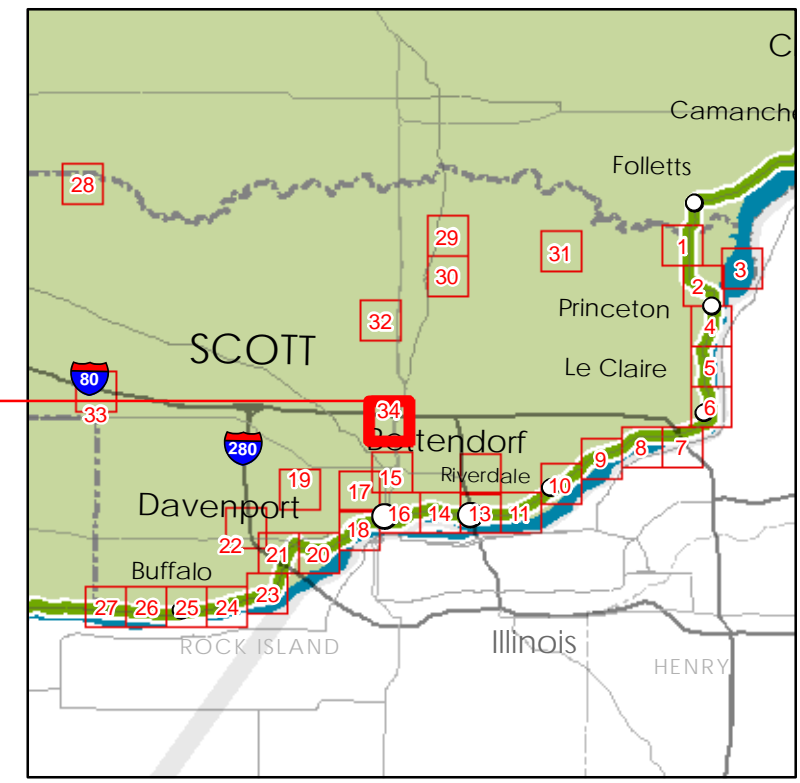
- County Abbreviations
- AL Allamakee
 - CY Clayton
 - DU Dubuque
 - JA Jackson
 - CL Clinton
 - SC Scott
 - MU Muscatine
 - LO Louisa
 - DM Des Moines
 - LE Lee

Legend

- Sc Scenic Resource
- Na Natural Resource
- Hi Historical Resource
- Ar Archeological Resource
- Cu Cultural Resource
- Re Recreational Resource
- GRR Interpretive Center
- In Interpretative Communications
- VC Visitor Center
- ◆ MR Mississippi River Access or View
- SA Supplemental Attraction
- Iowa Great River Road



County Location



State Location



Scott County
Sheet SC 34 of 34

Source: Esri, DigitalGlobe, GeoEye, Earthstar Geographics, CNES/Airbus DS, USDA, USGS, AEX, Getmapping, Aerogrid, IGN, IGP, swisstopo, and the GIS User Community